



trase

Luzinopolis

COMMODITY YEAR COUNTRY BIOME STATE
Beef 2017 Brazil Cerrado Tocantins

PASTURE AREA
8,509.1 ha

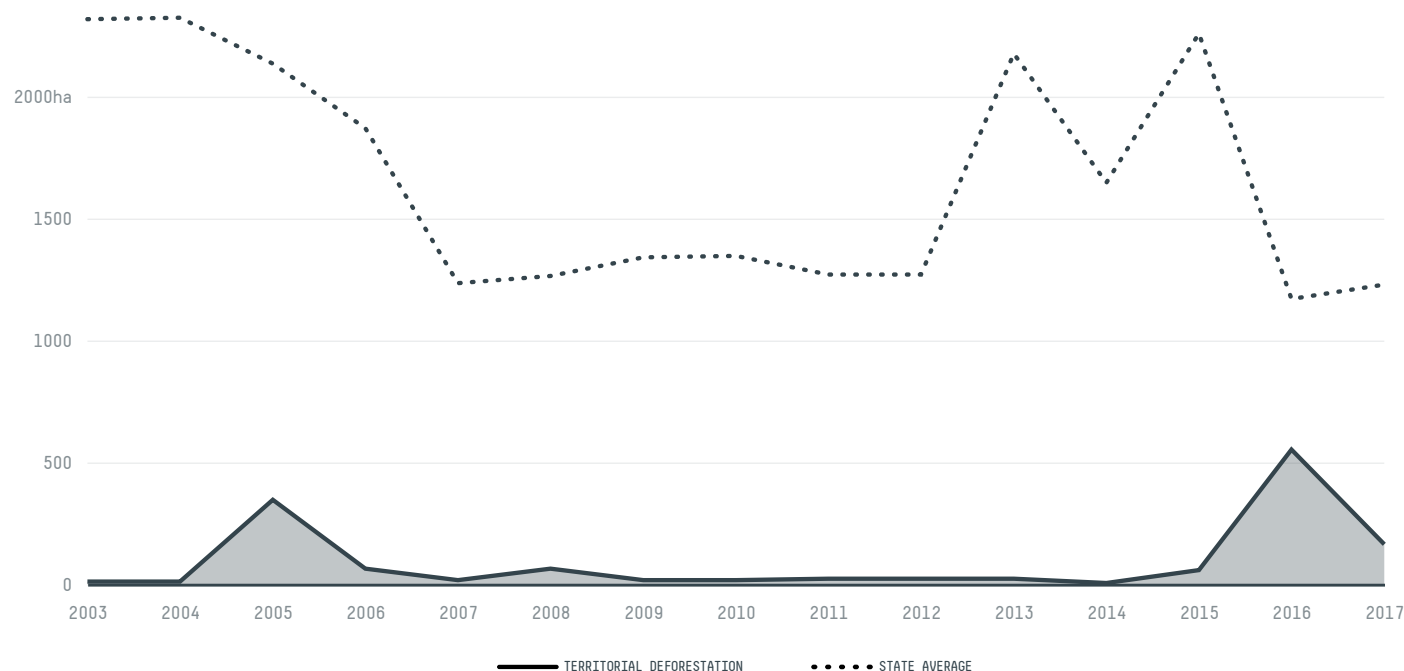
The largest exporter of beef in Luzinopolis was Minerva, which accounted for 100.0% of the total exports, and the main destination was Chile.

AGRICULTURAL INDICATORS	SCORE	STATE RANKING
Pasture area	8,509.1 ha	126
Cattle stocking rate	1.4 heads/ha	6

ENVIRONMENTAL INDICATORS	SCORE	STATE RANKING
Cattle deforestation per tonne	0 ha/t	131
Pasture deforestation	- ha	374
CO2 emissions from cattle deforestation per tonne	1.3 t CO2/t	128
CO2 emissions from pasture deforestation	- t CO2	-
Territorial deforestation	167 ha	100
Land based CO2 emissions	9,126 t CO2	116
Water scarcity	2 /7	5

SOCIO-ECONOMIC INDICATORS	SCORE	STATE RANKING
GDP per capita	- USD/capita	-
GDP from agriculture	- %	-
Human Development Index	0.639 /1	44
Smallholder dominance	51 %	-
Reported cases of forced labour	-	-
Reported cases of land conflicts	-	-
Population	2,847	109
TERRITORIAL GOVERNANCE	SCORE	STATE RANKING
Legal Reserve deficit	1,141.1 ha	77
Legal Reserve deficit as a % of private land	5 %	-
Protected vegetation in private land	12,288.2 ha	-
Unprotected vegetation in private land	834.1 ha	112
Number of environmental embargoes	0	13
ACTOR COMMITMENTS	SCORE	STATE RANKING
Cattle products traded under zero deforestation commitment	100 %	1

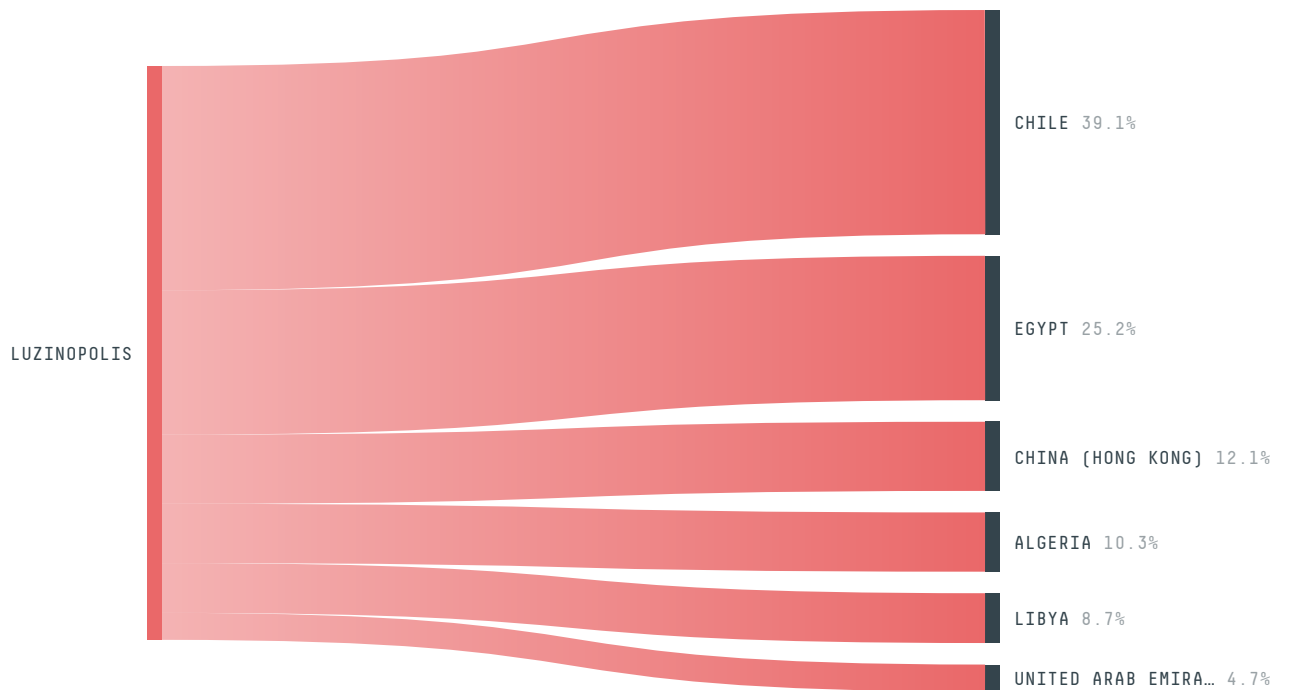
DEFORESTATION TRAJECTORY OF LUZINOPOLIS



TOP TRADERS OF BEEF IN LUZINOPOLIS IN 2017



TOP IMPORTING COUNTRIES OF BEEF FROM LUZINOPOLIS IN 2017






Deforestation alerts in Luzinópolis, Tocantins, Brazil

There were **0** GLAD alerts reported in the week of the **18th of May 2020**. This was **normal** compared to the same week in previous years.



Trase is a partnership between




In collaboration with



and many other organizations and individuals.

Donors



[Terms of Use](#) · [Privacy policy](#) · [Cookie policy](#) · [Contact us](#)