



trase

Darcinopolis

COMMODITY YEAR COUNTRY BIOME STATE
Beef 2017 Brazil Cerrado Tocantins

PASTURE AREA
12,747.9 ha

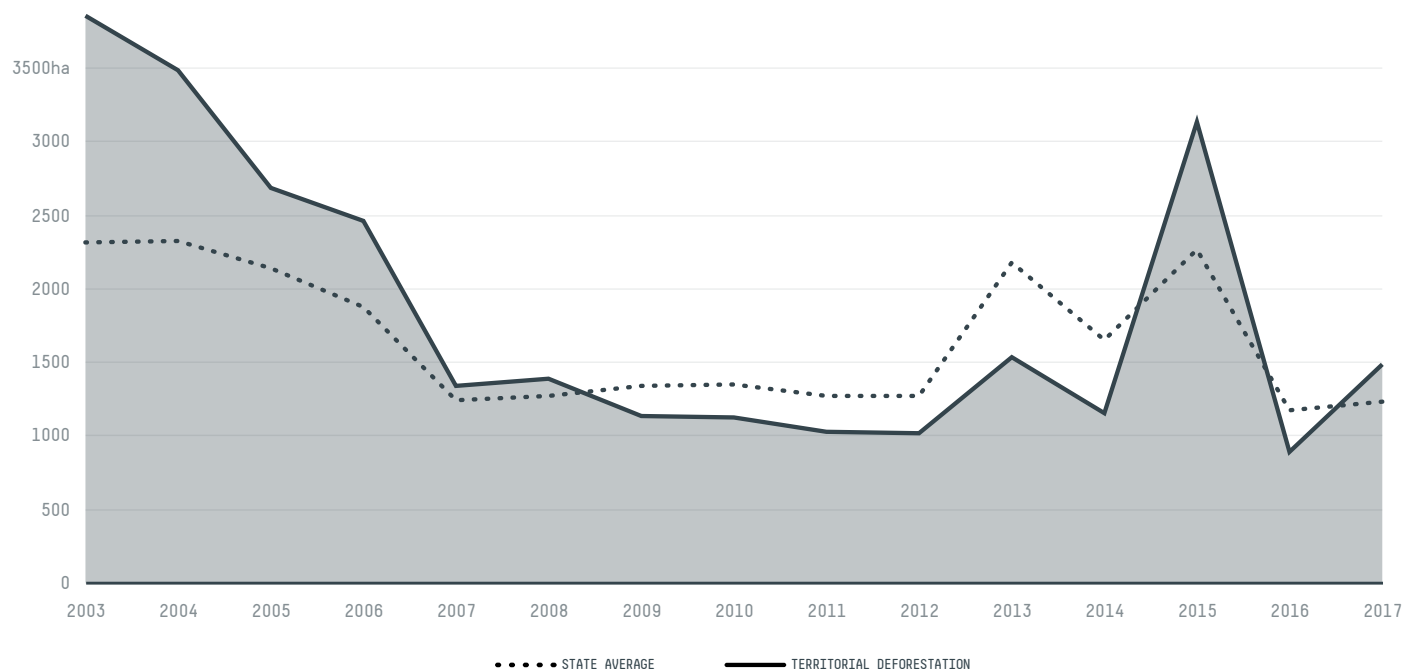
The largest exporter of beef in Darcinopolis was Minerva, which accounted for 91.7% of the total exports, and the main destination was Chile.

AGRICULTURAL INDICATORS	SCORE	STATE RANKING
Pasture area	12,747.9 ha	114
Cattle stocking rate	0.6 heads/ha	14

ENVIRONMENTAL INDICATORS	SCORE	STATE RANKING
Cattle deforestation per tonne	0.2 ha/t	58
Pasture deforestation	18.8 ha	172
CO2 emissions from cattle deforestation per tonne	27.1 t CO2/t	60
CO2 emissions from pasture deforestation	3,169.1 t CO2	60
Territorial deforestation	1,483 ha	46
Land based CO2 emissions	180,247 t CO2	46
Water scarcity	2 /7	5

SOCIO-ECONOMIC INDICATORS	SCORE	STATE RANKING
GDP per capita	- USD/capita	-
GDP from agriculture	- %	-
Human Development Index	0.581 /1	77
Smallholder dominance	41 %	-
Reported cases of forced labour	-	-
Reported cases of land conflicts	-	-
Population	5,670	58
TERRITORIAL GOVERNANCE	SCORE	STATE RANKING
Legal Reserve deficit	2,363.2 ha	51
Legal Reserve deficit as a % of private land	2 %	-
Protected vegetation in private land	68,883.1 ha	-
Unprotected vegetation in private land	17,039.1 ha	63
Number of environmental embargoes	2	11
ACTOR COMMITMENTS	SCORE	STATE RANKING
Cattle products traded under zero deforestation commitment	95.7 %	7

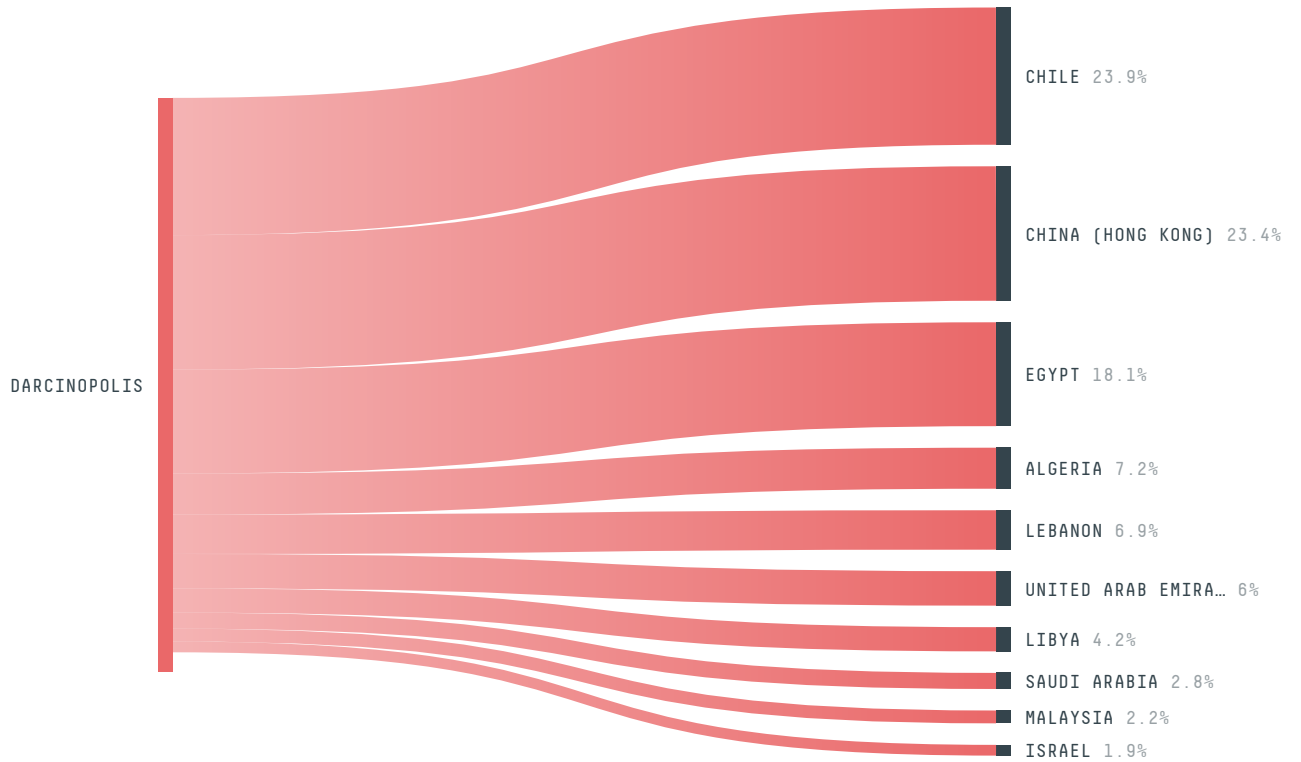
DEFORESTATION TRAJECTORY OF DARCINOPOLIS



TOP TRADERS OF BEEF IN DARCINOPOLIS IN 2017



TOP IMPORTING COUNTRIES OF BEEF FROM DARCINOPOLIS IN 2017






Deforestation alerts in Darcinópolis, Tocantins, Brazil

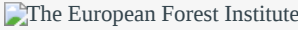
There were **0** GLAD alerts reported in the week of the **18th of May 2020**. This was **low** compared to the same week in previous years.



Trase is a partnership between

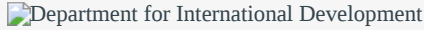
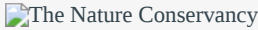


In collaboration with



and many other organizations and individuals.

Donors



[Terms of Use](#) · [Privacy policy](#) · [Cookie policy](#) · [Contact us](#)