



# trase

## Carrasco bonito

COMMODITY YEAR COUNTRY BIOME STATE  
**Beef 2017 Brazil Cerrado Tocantins**

PASTURE AREA  
**13,052.8 ha**

The largest exporter of beef in Carrasco Bonito was Masterboi, which accounted for 100.0% of the total exports, and the main destination was China (Mainland).

AGRICULTURAL INDICATORS	SCORE	STATE RANKING
Pasture area	13,052.8 ha	113
Cattle stocking rate	1.3 heads/ha	7

ENVIRONMENTAL INDICATORS	SCORE	STATE RANKING
Cattle deforestation per tonne	0 ha/t	115
Pasture deforestation	0.5 ha	218
CO2 emissions from cattle deforestation per tonne	8.4 t CO2/t	110
CO2 emissions from pasture deforestation	174.6 t CO2	111
Territorial deforestation	97 ha	104
Land based CO2 emissions	24,759 t CO2	98
Water scarcity	3 /7	4

SOCIO-ECONOMIC INDICATORS	SCORE	STATE RANKING
GDP per capita	- USD/capita	-
GDP from agriculture	- %	-
Human Development Index	0.594 /1	70
Smallholder dominance	33 %	-
Reported cases of forced labour	-	-
Reported cases of land conflicts	1	6
Population	3,906	90

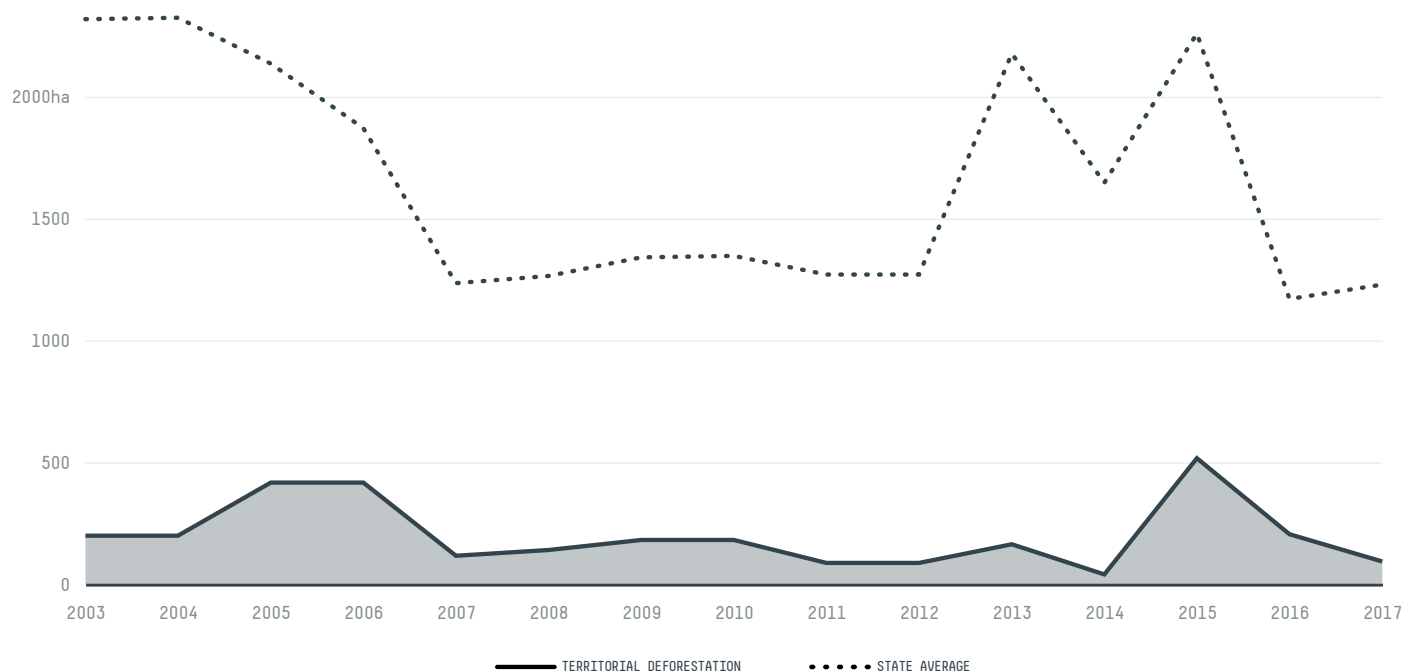
  

TERRITORIAL GOVERNANCE	SCORE	STATE RANKING
Legal Reserve deficit	119.4 ha	123
Legal Reserve deficit as a % of private land	2.3 %	-
Protected vegetation in private land	2,328.7 ha	-
Unprotected vegetation in private land	7.6 ha	137
Number of environmental embargoes	7	6


  

ACTOR COMMITMENTS	SCORE	STATE RANKING
Cattle products traded under zero deforestation commitment	0 %	78

## DEFORESTATION TRAJECTORY OF CARRASCO BONITO



## TOP TRADERS OF BEEF IN CARRASCO BONITO IN 2017



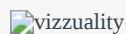
## TOP IMPORTING COUNTRIES OF BEEF FROM CARRASCO BONITO IN 2017




Trase is a partnership between



In collaboration with



Donors



and many other organizations and individuals.

