



# trase

## Tupiratins

COMMODITY YEAR COUNTRY BIOME  
**Beef 2017 Brazil Cerrado**

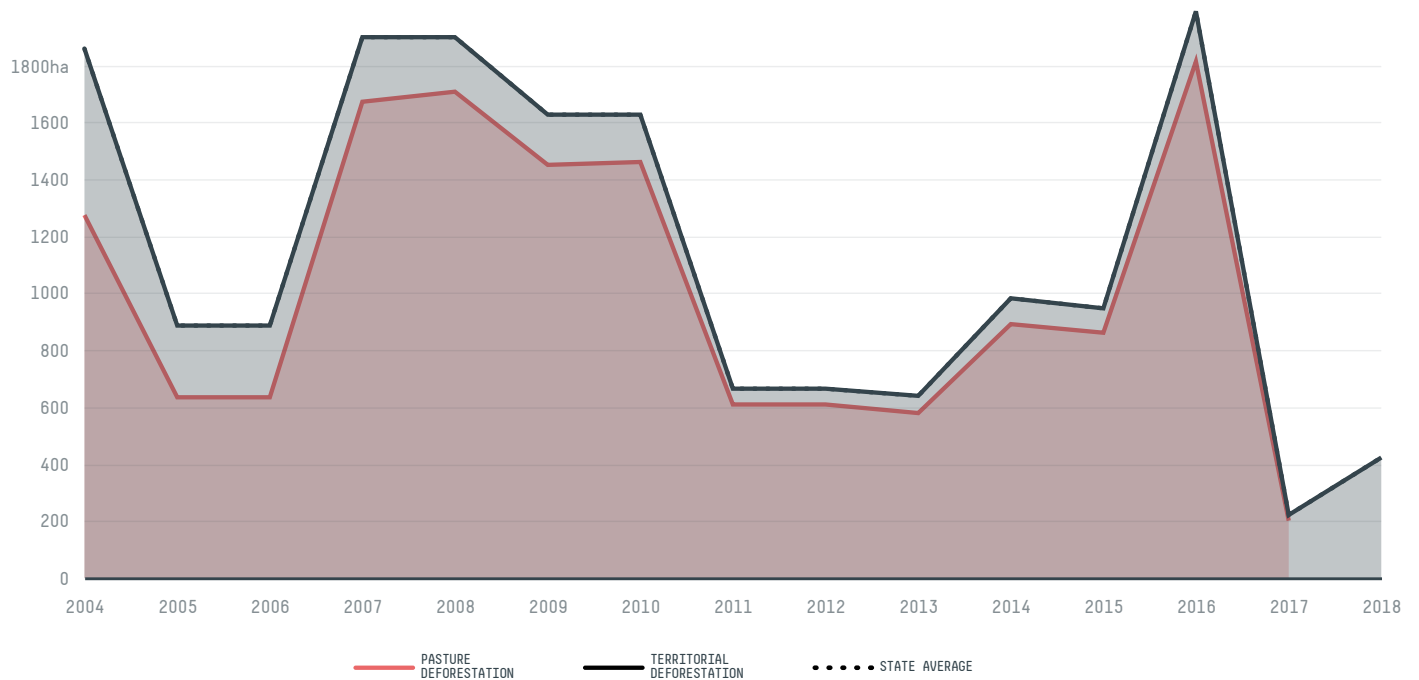
PASTURE AREA  
**26,247.2 ha**

The largest exporter of beef in Tupiratins was Marfrig Global Foods, which accounted for 33.8% of the total exports, and the main destination was China (Mainland).

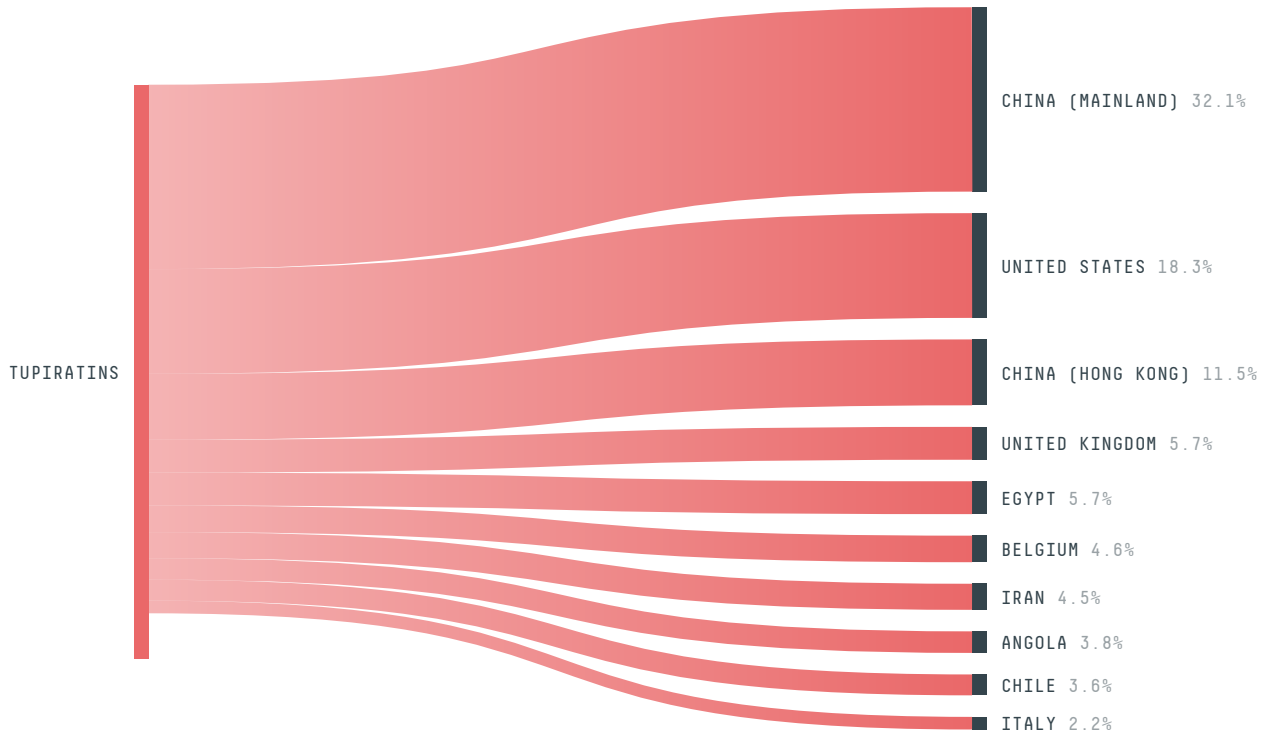
AGRICULTURAL INDICATORS	SCORE
Pasture area	26,247.2 ha
ENVIRONMENTAL INDICATORS	SCORE
Pasture deforestation	200.2 ha
Territorial deforestation	220 ha
CO2 emissions from pasture deforestation	27,804.5 t CO2
Land-based CO2 emissions	30,327.4 t CO2
Water scarcity	2 / 7

SOCIO-ECONOMIC INDICATORS	SCORE
GDP per capita	- USD/capita
GDP from agriculture	- %
Human Development Index	0.587 /1
Smallholder dominance	40 %
Reported cases of forced labour	-
Reported cases of land conflicts	-
Population	2,342
TERRITORIAL GOVERNANCE	SCORE
Legal Reserve deficit	182.8 ha
Legal Reserve deficit as a % of private land	0.3 %
Protected vegetation in private land	25,974 ha
Unprotected vegetation in private land	19,653 ha
Number of environmental embargoes	1
ACTOR COMMITMENTS	SCORE

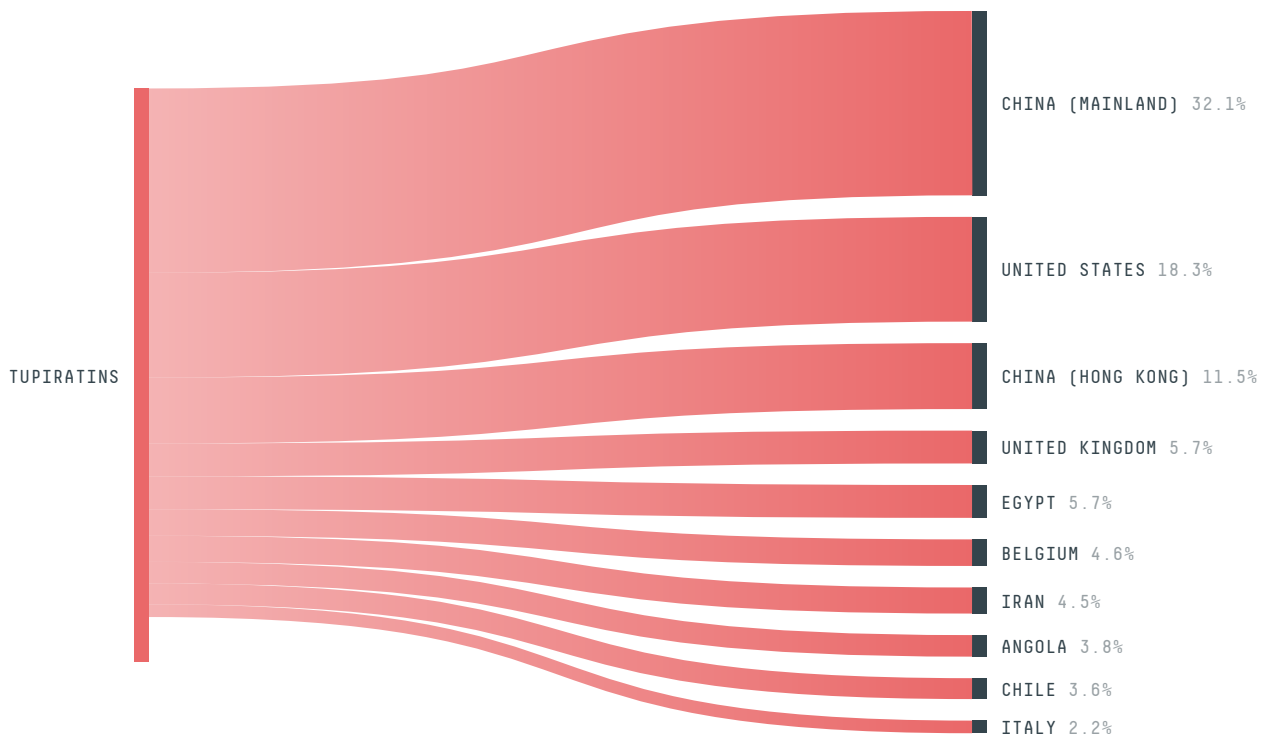
## DEFORESTATION TRAJECTORY OF TUPIRATINS



## TOP TRADERS OF BEEF IN TUPIRATINS IN 2017




## TOP IMPORTING COUNTRIES OF BEEF FROM TUPIRATINS IN 2017




Trase is a partnership between

 Stockholm Environment Institute

 Global Canopy Programme

In collaboration with

 vizzuality

 The European Forest Institute

and many other organizations and individuals.

Donors

 The Global Environment Facility

 WWF

 Europe

 Gordon and Betty Moore Foundation

 The Nature Conservancy

 Department for International Development

 Formas

 Norway's International Climate and Forest Initiative (NICFI)

[Terms of Use](#) · [Privacy policy](#) · [Cookie policy](#) · [Contact us](#)