



trase

Tupirama

COMMODITY YEAR COUNTRY BIOME STATE
Beef 2015 Brazil Cerrado Tocantins

PASTURE AREA
9,803.4 ha

The largest exporter of beef in Tupirama was Cooperativa Dos Produtores De Carne E Derivados De Gurupi, which accounted for 100.0% of the total exports, and the main destination was Russian Federation.

AGRICULTURAL INDICATORS	SCORE	STATE RANKING
Pasture area	9,803.4 ha	123
Cattle stocking rate	0.9 heads/ha	11

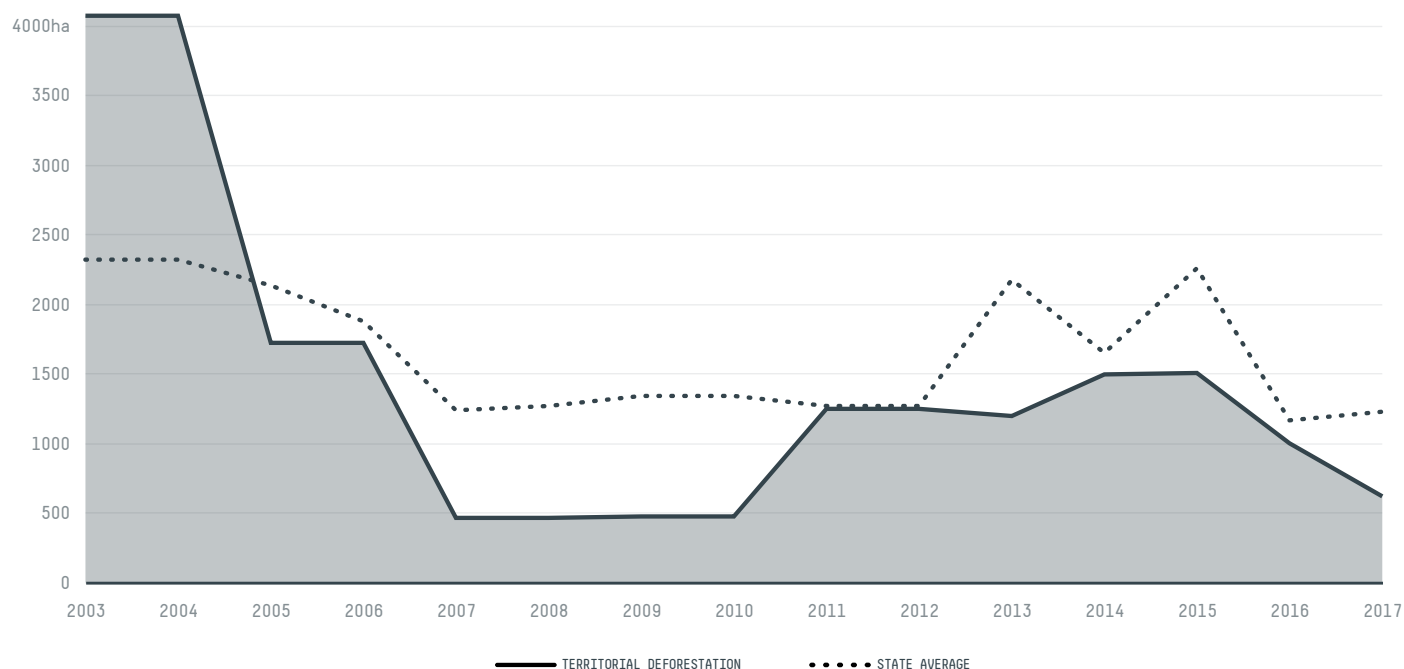
ENVIRONMENTAL INDICATORS	SCORE	STATE RANKING
Cattle deforestation per tonne	0.7 ha/t	3
Pasture deforestation	72.7 ha	140
CO2 emissions from cattle deforestation per tonne	85 t CO2/t	3
CO2 emissions from pasture deforestation	9,566.8 t CO2	91
Territorial deforestation	1,505 ha	70
Land based CO2 emissions	154,229 t CO2	78
Water scarcity	2 /7	5

SOCIO-ECONOMIC INDICATORS	SCORE	STATE RANKING
GDP per capita	8,005 USD/capita	12
GDP from agriculture	56.9 %	4
Human Development Index	0.67 /1	24
Smallholder dominance	37 %	-
Reported cases of forced labour	-	-
Reported cases of land conflicts	-	-
Population	1,718	133


TERRITORIAL GOVERNANCE	SCORE	STATE RANKING
Legal Reserve deficit	781 ha	91
Legal Reserve deficit as a % of private land	1.7 %	-
Protected vegetation in private land	15,102.8 ha	-
Unprotected vegetation in private land	8,987.7 ha	76
Number of environmental embargoes	0	7

ACTOR COMMITMENTS	SCORE	STATE RANKING
Cattle products traded under zero deforestation commitment	0 %	79

DEFORESTATION TRAJECTORY OF TUPIRAMA



TOP TRADERS OF BEEF IN TUPIRAMA IN 2015



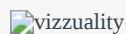
TOP IMPORTING COUNTRIES OF BEEF FROM TUPIRAMA IN 2015



Trase is a partnership between



In collaboration with



Donors



and many other organizations and individuals.

