



trase

Colmeia

COMMODITY YEAR COUNTRY BIOME
Beef 2017 Brazil Amazonia

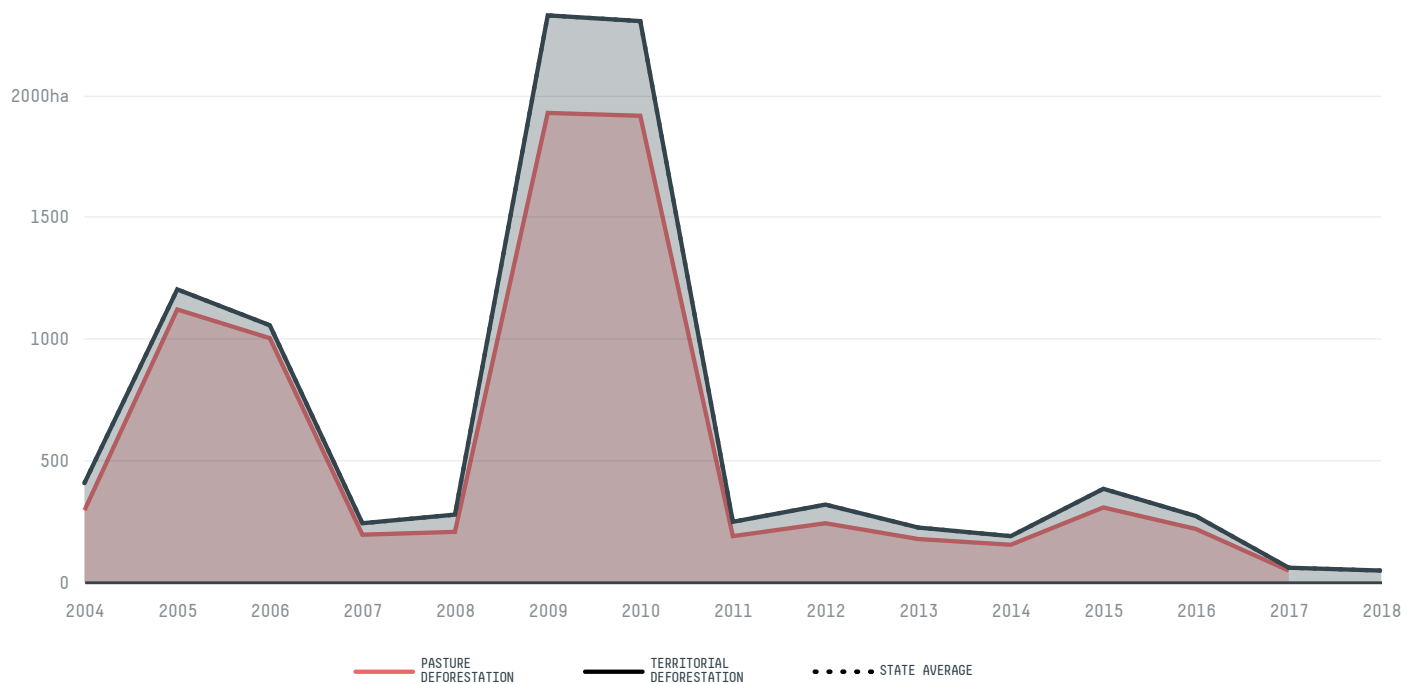
PASTURE AREA
49,011 ha

The largest exporter of beef in Colmeia was Minerva, which accounted for 56.5% of the total exports, and the main destination was Russian Federation.

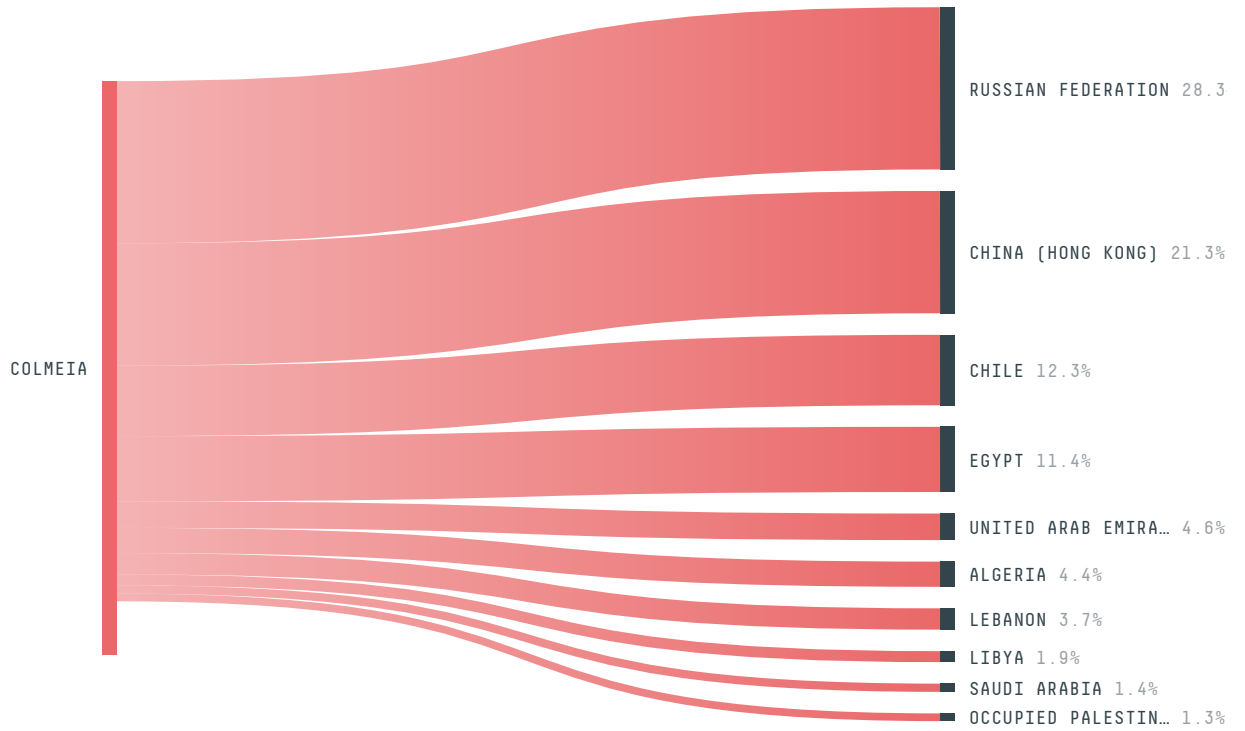
AGRICULTURAL INDICATORS	SCORE
Pasture area	49,011 ha
ENVIRONMENTAL INDICATORS	SCORE
Pasture deforestation	44.9 ha
Territorial deforestation	57 ha
CO2 emissions from pasture deforestation	3,820.4 t CO2
Land-based CO2 emissions	4,762 t CO2
Water scarcity	2 / 7

SOCIO-ECONOMIC INDICATORS	SCORE
GDP per capita	- USD/capita
GDP from agriculture	- %
Human Development Index	0.671 /1
Smallholder dominance	61 %
Reported cases of forced labour	-
Reported cases of land conflicts	-
Population	8,642
TERRITORIAL GOVERNANCE	SCORE
Legal Reserve deficit	2,357.3 ha
Legal Reserve deficit as a % of private land	3.3 %
Protected vegetation in private land	17,751.1 ha
Unprotected vegetation in private land	2,180.4 ha
Number of environmental embargoes	1
ACTOR COMMITMENTS	SCORE

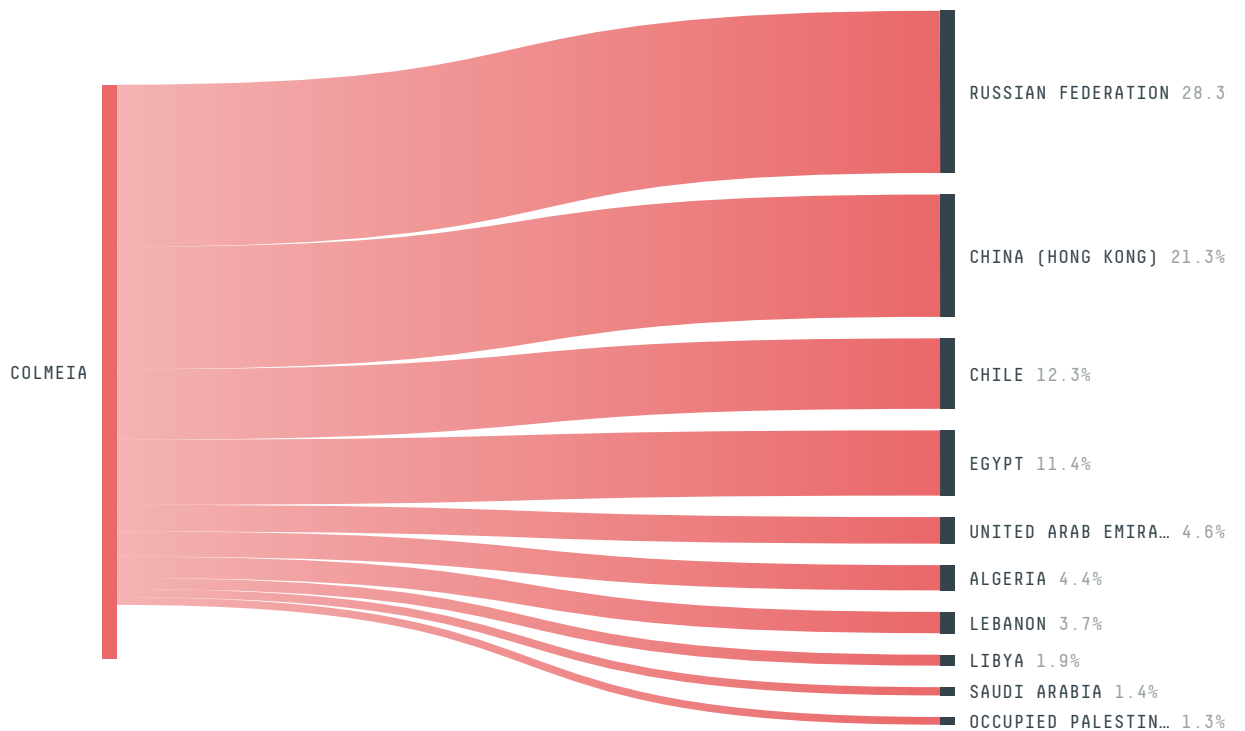
DEFORESTATION TRAJECTORY OF COLMEIA



TOP TRADERS OF BEEF IN COLMEIA IN 2017




TOP IMPORTING COUNTRIES OF BEEF FROM COLMEIA IN 2017




Trase is a partnership between

 Stockholm Environment Institute

 Global Canopy Programme

In collaboration with

 vizzuality

 The European Forest Institute

and many other organizations and individuals.

Donors

 The Global Environment Facility

 WWF

 Europe

 Gordon and Betty Moore Foundation

 The Nature Conservancy

 Department for International Development

 Formas

 Norway's International Climate and Forest Initiative (NICFI)

[Terms of Use](#) · [Privacy policy](#) · [Cookie policy](#) · [Contact us](#)