



trase

Miranorte

COMMODITY YEAR COUNTRY BIOME
Beef 2017 Brazil Cerrado

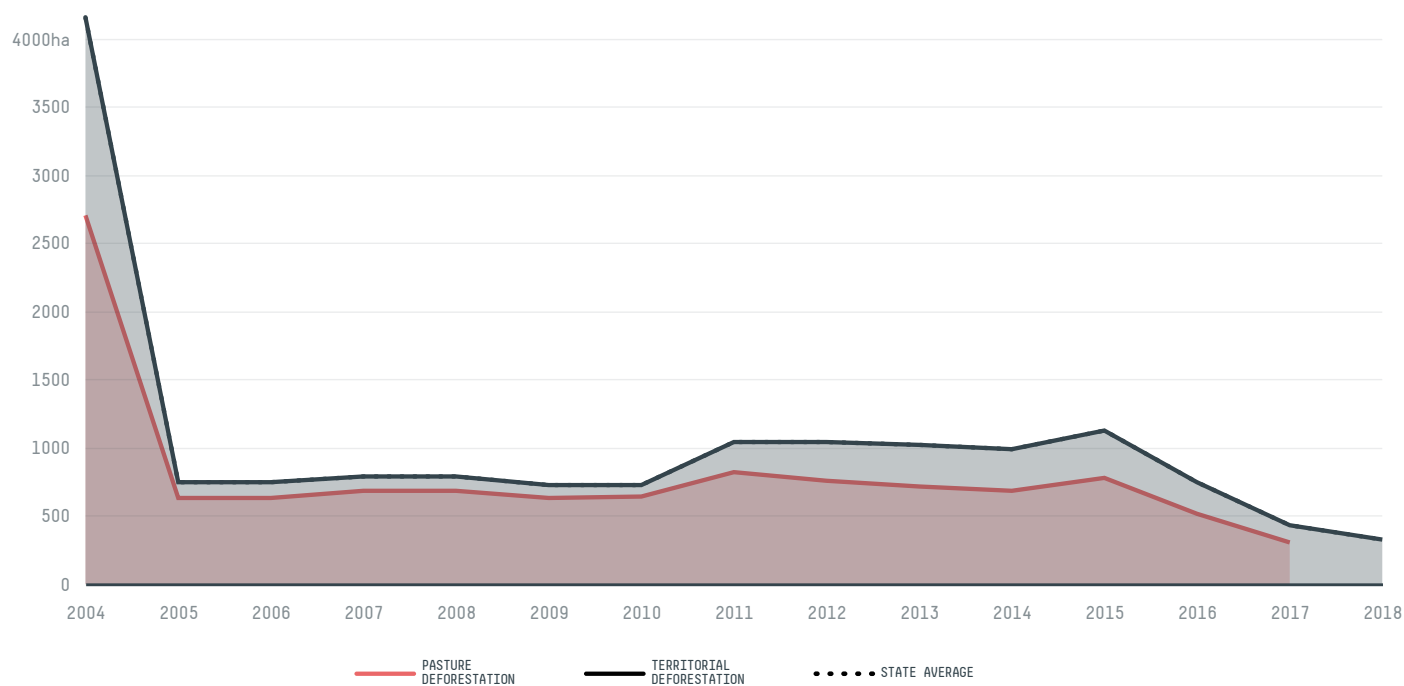
PASTURE AREA
41,695.6 ha

The largest exporter of beef in Miranorte was Cooperativa Dos Produtores De Carne E Derivados De Gurupi, which accounted for 34.5% of the total exports, and the main destination was China (Hong Kong).

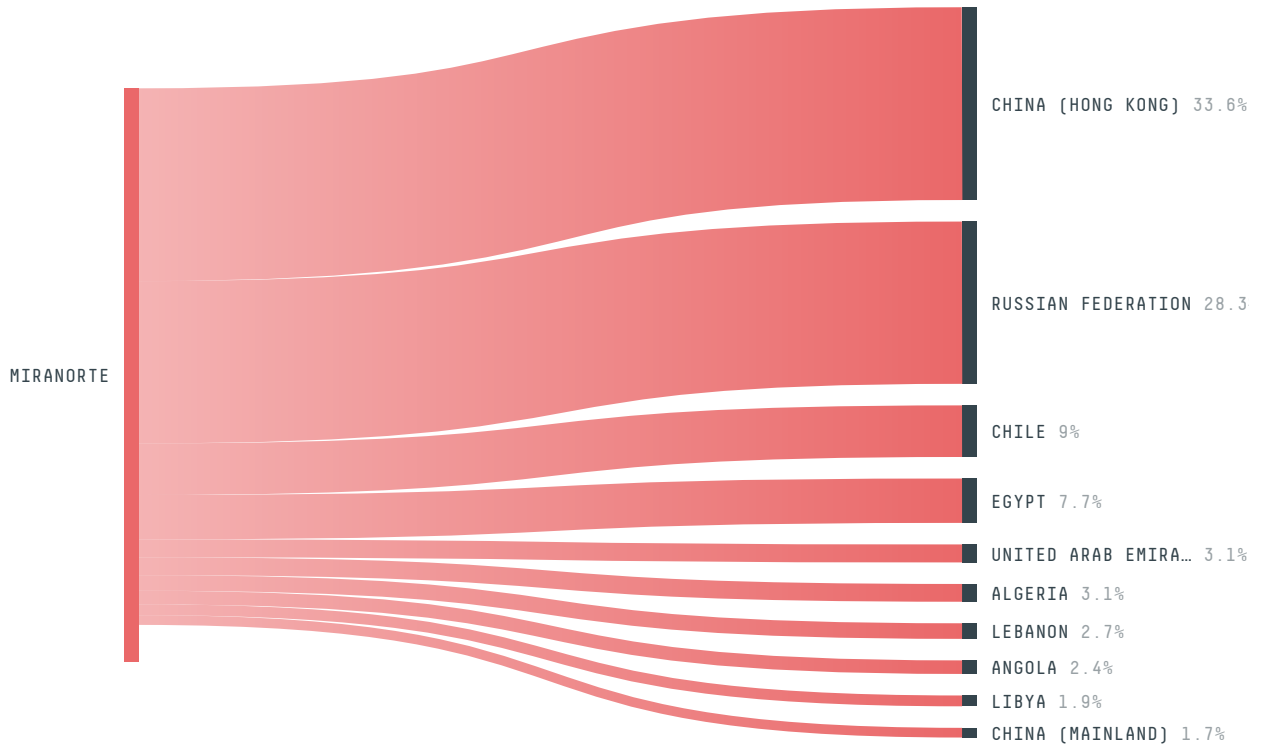
AGRICULTURAL INDICATORS	SCORE
Pasture area	41,695.6 ha
ENVIRONMENTAL INDICATORS	SCORE
Pasture deforestation	299.9 ha
Territorial deforestation	431 ha
CO2 emissions from pasture deforestation	50,597.2 t CO2
Land-based CO2 emissions	71,606.4 t CO2
Water scarcity	2 / 7

SOCIO-ECONOMIC INDICATORS	SCORE
GDP per capita	- USD/capita
GDP from agriculture	- %
Human Development Index	0.662 /1
Smallholder dominance	38 %
Reported cases of forced labour	-
Reported cases of land conflicts	-
Population	13,164
TERRITORIAL GOVERNANCE	SCORE
Legal Reserve deficit	1,353.1 ha
Legal Reserve deficit as a % of private land	1.5 %
Protected vegetation in private land	33,237 ha
Unprotected vegetation in private land	6,627.3 ha
Number of environmental embargoes	4
ACTOR COMMITMENTS	SCORE

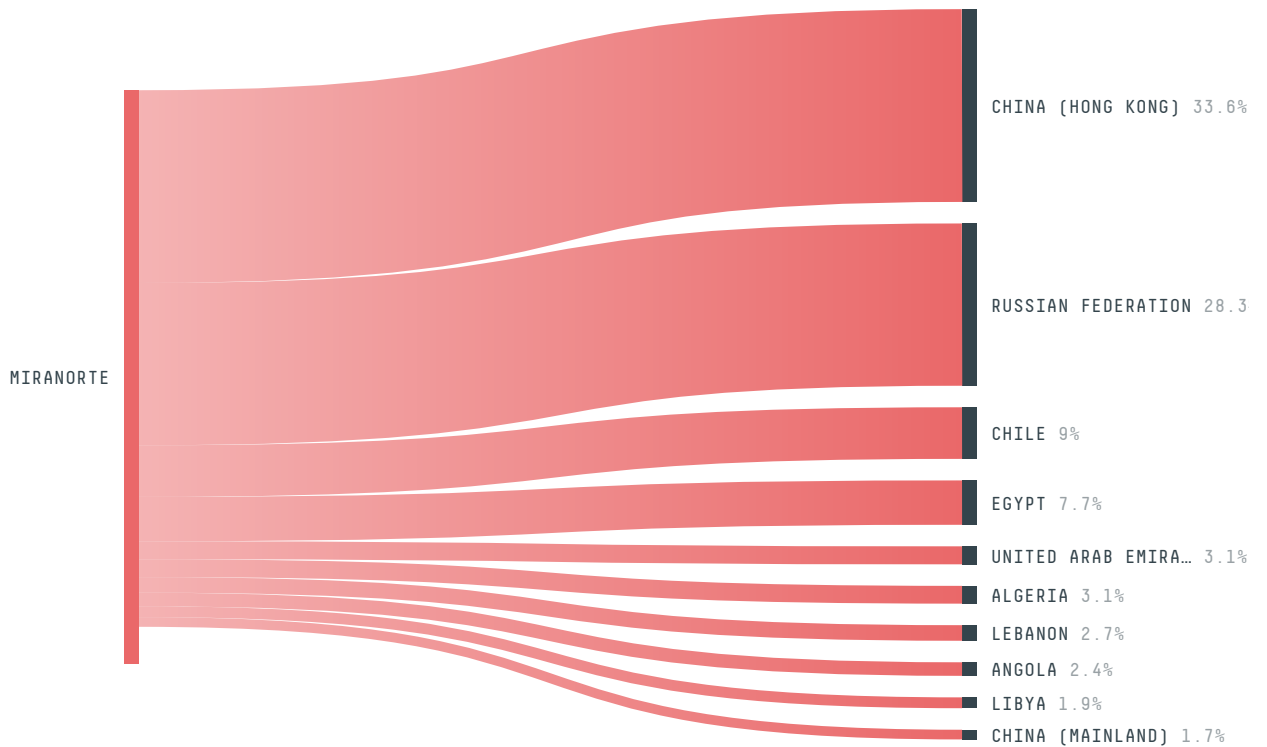
DEFORESTATION TRAJECTORY OF MIRANORTE



TOP TRADERS OF BEEF IN MIRANORTE IN 2017



TOP IMPORTING COUNTRIES OF BEEF FROM MIRANORTE IN 2017



Trase is a partnership between

 Stockholm Environment Institute

 Global Canopy Programme

In collaboration with

 vizzuality

 The European Forest Institute

and many other organizations and individuals.

Donors

 The Global Environment Facility

 WWF


 Europe

 Gordon and Betty Moore Foundation

 The Nature Conservancy

 Department for International Development

 Formas

 Norway's International Climate and Forest Initiative (NICFI)

[Terms of Use](#) · [Privacy policy](#) · [Cookie policy](#) · [Contact us](#)