



trase

Colmeia

COMMODITY YEAR COUNTRY BIOME STATE
Beef 2017 Brazil Amazonia Tocantins

PASTURE AREA
51,708.9 ha

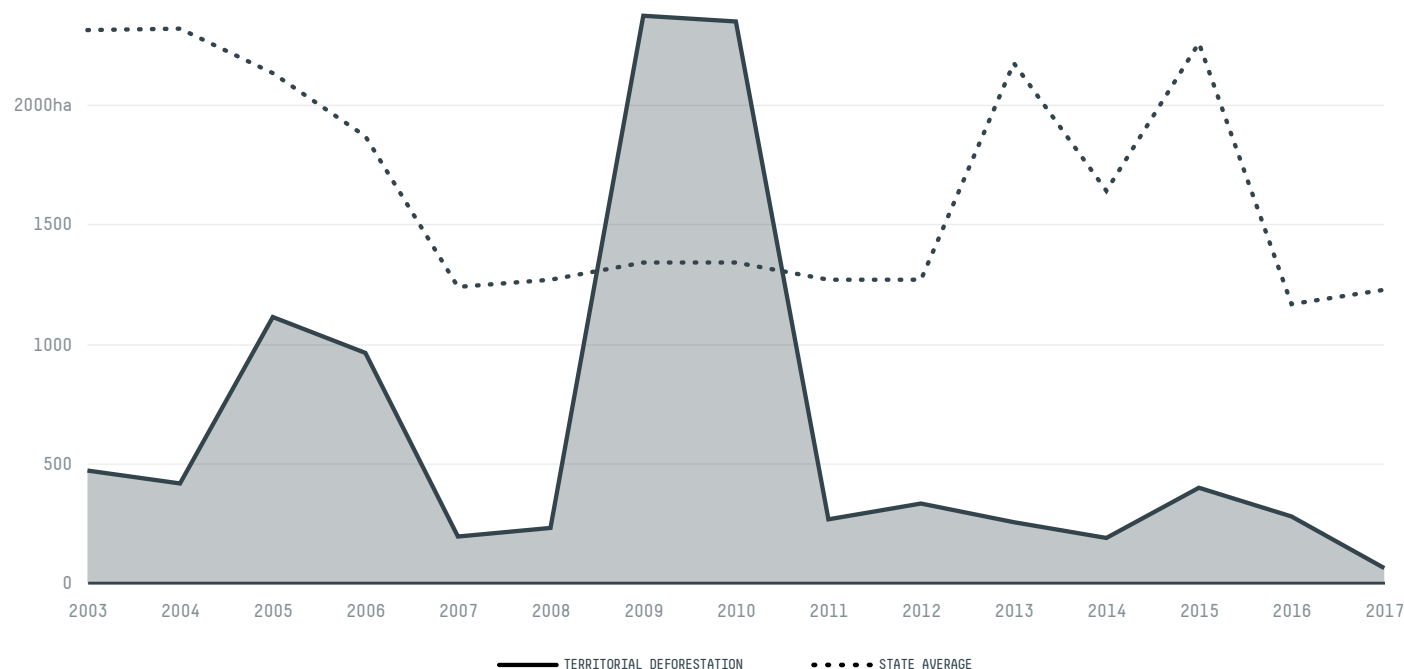
The largest exporter of beef in Colmeia was Minerva, which accounted for 56.5% of the total exports, and the main destination was Russian Federation.

AGRICULTURAL INDICATORS	SCORE	STATE RANKING
Pasture area	51,708.9 ha	58
Cattle stocking rate	1.2 heads/ha	8

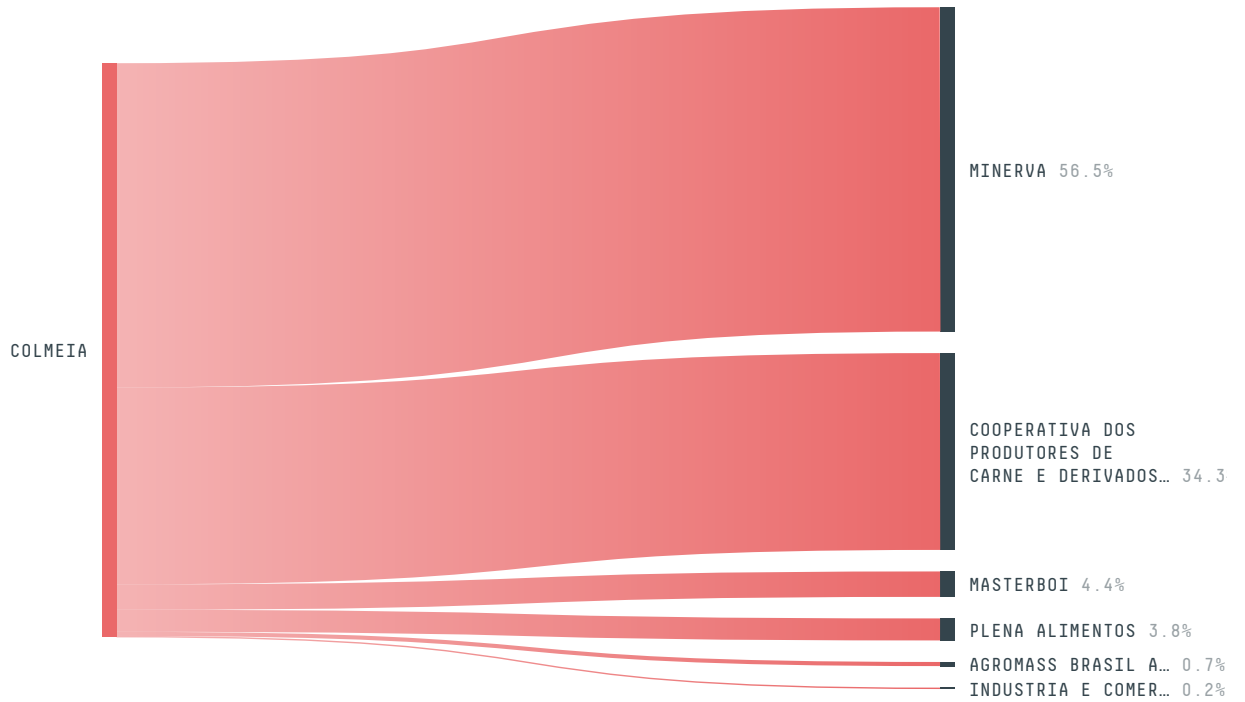
ENVIRONMENTAL INDICATORS	SCORE	STATE RANKING
Cattle deforestation per tonne	0 ha/t	123
Pasture deforestation	2.5 ha	233
CO2 emissions from cattle deforestation per tonne	1.1 t CO2/t	131
CO2 emissions from pasture deforestation	223.5 t CO2	107
Territorial deforestation	59 ha	113
Land based CO2 emissions	3,969 t CO2	126
Water scarcity	2 /7	5

SOCIO-ECONOMIC INDICATORS	SCORE	STATE RANKING
GDP per capita	- USD/capita	-
GDP from agriculture	- %	-
Human Development Index	0.671 /1	23
Smallholder dominance	61 %	-
Reported cases of forced labour	-	-
Reported cases of land conflicts	-	-
Population	8,642	36
TERRITORIAL GOVERNANCE	SCORE	STATE RANKING
Legal Reserve deficit	2,357.3 ha	52
Legal Reserve deficit as a % of private land	3.3 %	-
Protected vegetation in private land	17,751.1 ha	-
Unprotected vegetation in private land	2,180.4 ha	101
Number of environmental embargoes	1	12
ACTOR COMMITMENTS	SCORE	STATE RANKING
Cattle products traded under zero deforestation commitment	60.4 %	39

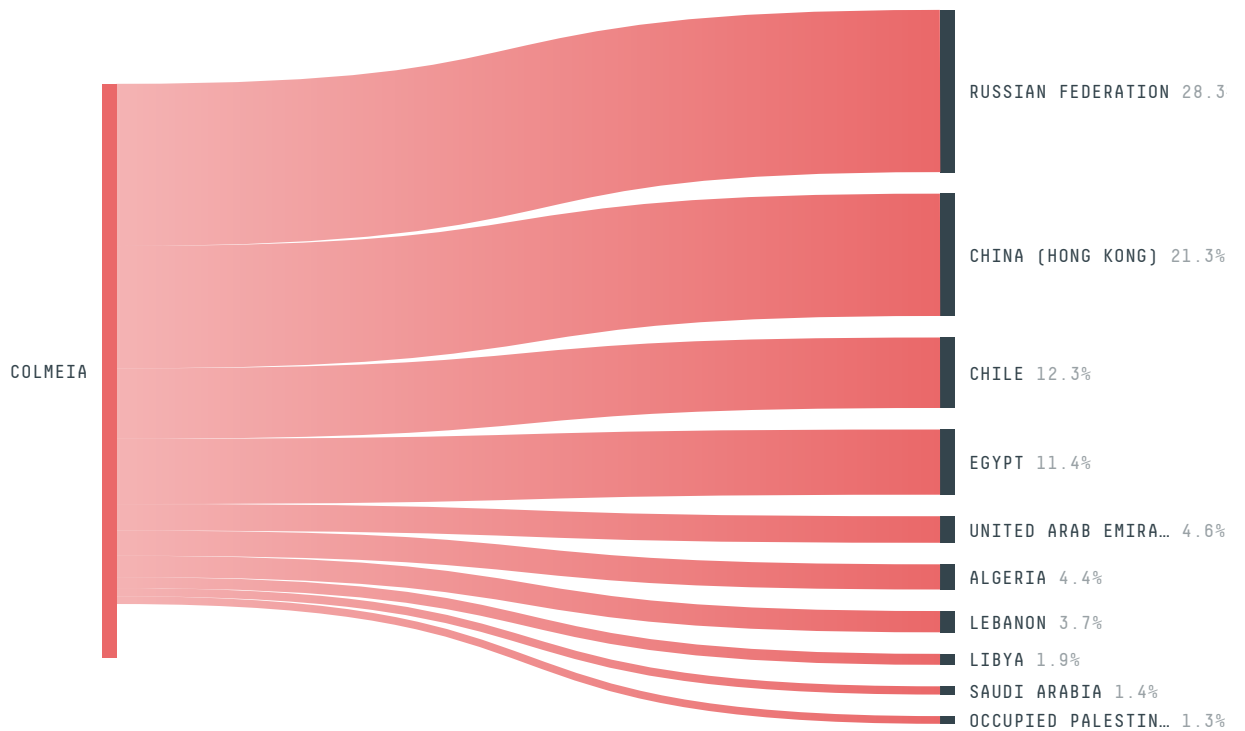
DEFORESTATION TRAJECTORY OF COLMEIA



TOP TRADERS OF BEEF IN COLMEIA IN 2017



TOP IMPORTING COUNTRIES OF BEEF FROM COLMEIA IN 2017





Deforestation alerts in Colméia, Tocantins, Brazil

There were **0** GLAD alerts reported in the week of the **18th of May 2020**. This was **low** compared to the same week in previous years.



Trase is a partnership between


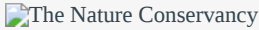


In collaboration with



and many other organizations and individuals.

Donors



[Terms of Use](#) · [Privacy policy](#) · [Cookie policy](#) · [Contact us](#)