



trase

Pequizeiro

COMMODITY YEAR COUNTRY BIOME STATE
Beef 2017 Brazil Amazonia Tocantins

PASTURE AREA
82,406.4 ha

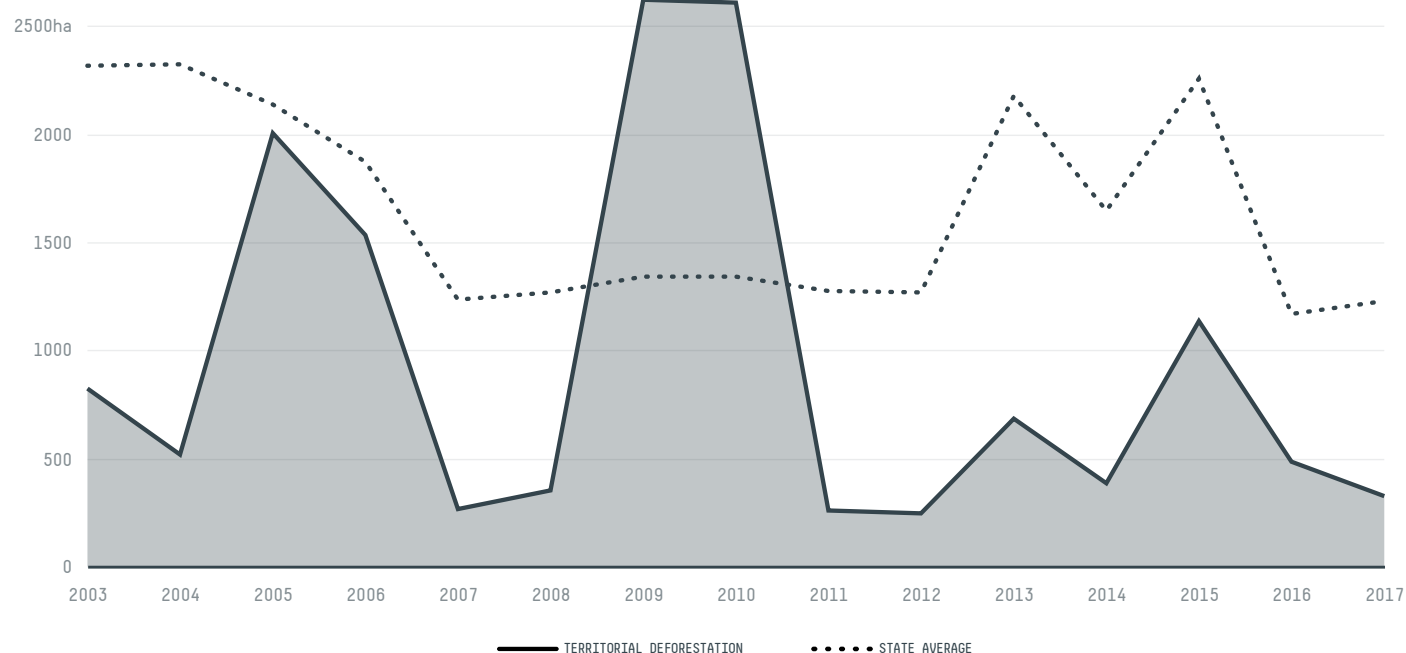
The largest exporter of beef in Pequizeiro was Minerva, which accounted for 49.2% of the total exports, and the main destination was China (Hong Kong).

AGRICULTURAL INDICATORS	SCORE	STATE RANKING
Pasture area	82,406.4 ha	25
Cattle stocking rate	1.2 heads/ha	8

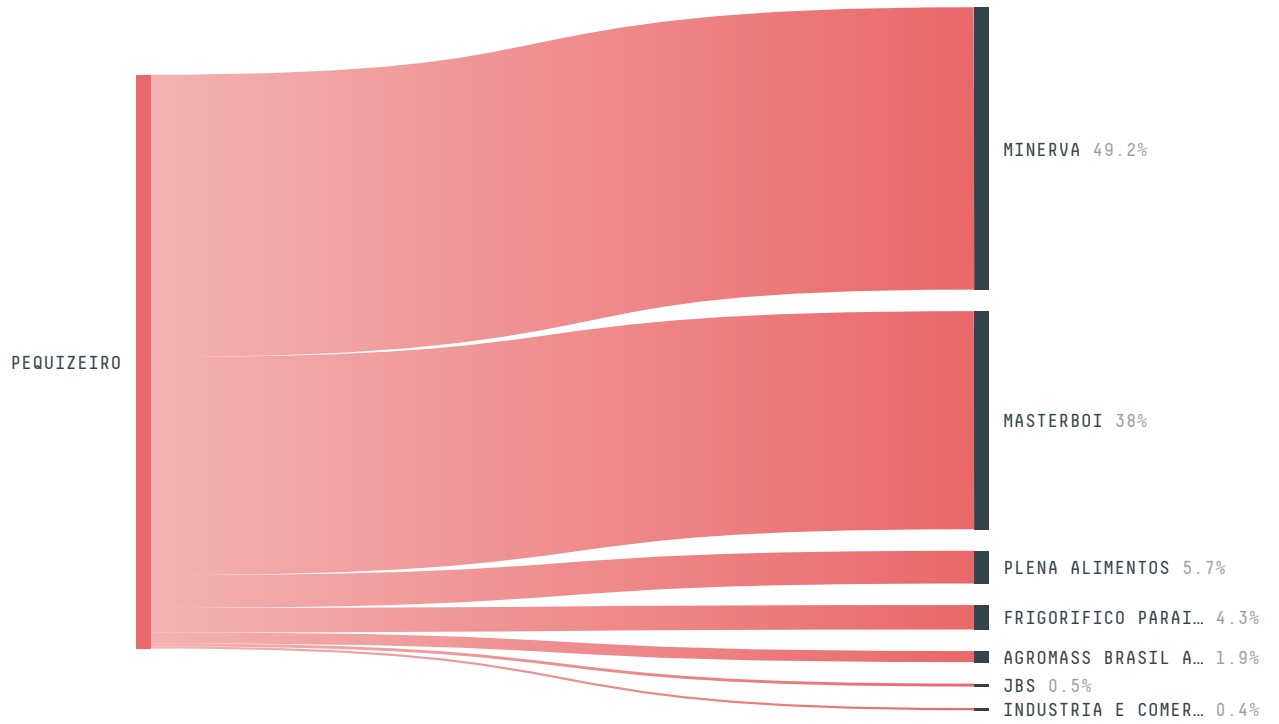
ENVIRONMENTAL INDICATORS	SCORE	STATE RANKING
Cattle deforestation per tonne	0 ha/t	119
Pasture deforestation	6.7 ha	146
CO2 emissions from cattle deforestation per tonne	2.2 t CO2/t	126
CO2 emissions from pasture deforestation	1,539.1 t CO2	83
Territorial deforestation	327 ha	89
Land based CO2 emissions	41,914 t CO2	90
Water scarcity	2 /7	5

SOCIO-ECONOMIC INDICATORS	SCORE	STATE RANKING
GDP per capita	- USD/capita	-
GDP from agriculture	- %	-
Human Development Index	0.627 /1	51
Smallholder dominance	43 %	-
Reported cases of forced labour	-	-
Reported cases of land conflicts	-	-
Population	5,305	65
TERRITORIAL GOVERNANCE	SCORE	STATE RANKING
Legal Reserve deficit	11,313.9 ha	8
Legal Reserve deficit as a % of private land	11 %	-
Protected vegetation in private land	24,017.1 ha	-
Unprotected vegetation in private land	558.9 ha	118
Number of environmental embargoes	1	12
ACTOR COMMITMENTS	SCORE	STATE RANKING
Cattle products traded under zero deforestation commitment	55.4 %	40

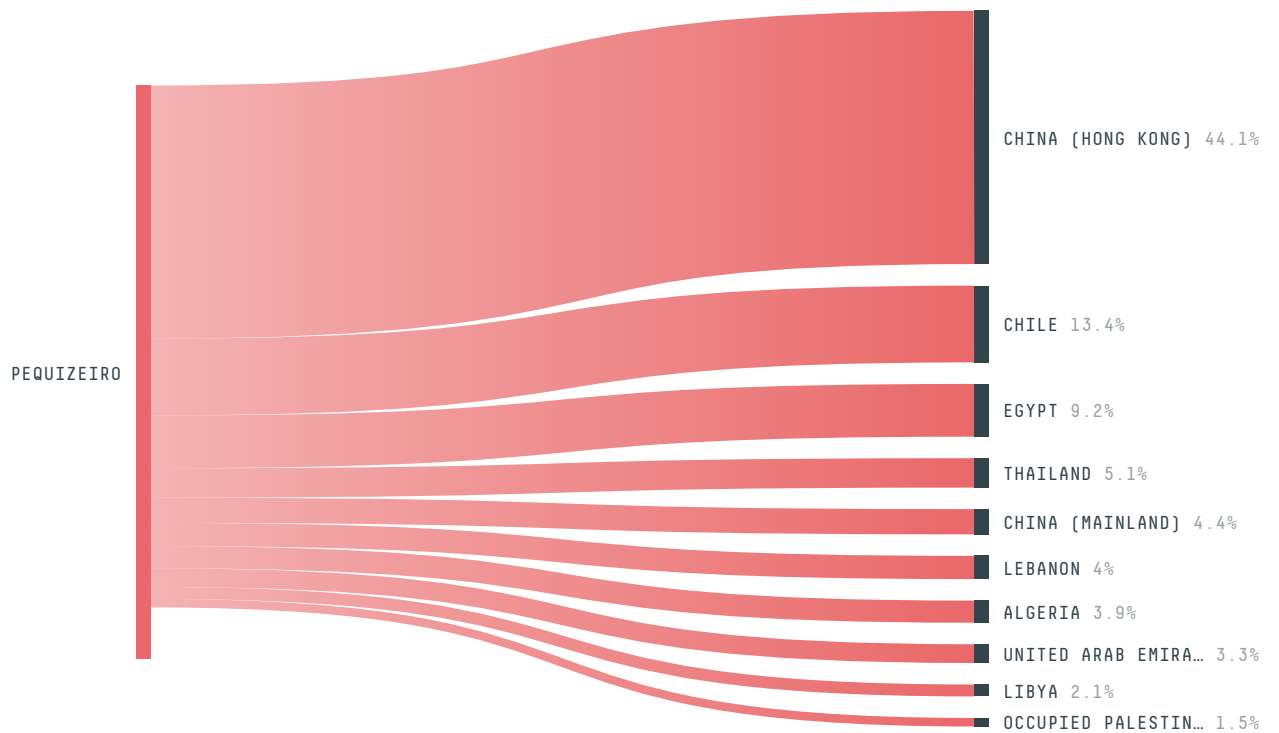
DEFORESTATION TRAJECTORY OF PEQUIZEIRO



TOP TRADERS OF BEEF IN PEQUIZEIRO IN 2017



TOP IMPORTING COUNTRIES OF BEEF FROM PEQUIZEIRO IN 2017





Deforestation alerts in Pequizeiro, Tocantins, Brazil

There were **0** GLAD alerts reported in the week of the **18th of May 2020**. This was **normal** compared to the same week in previous years.



Trase is a partnership between


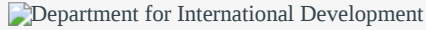


In collaboration with



and many other organizations and individuals.

Donors



[Terms of Use](#) · [Privacy policy](#) · [Cookie policy](#) · [Contact us](#)