



trase

Itapora do tocantins

COMMODITY YEAR COUNTRY BIOME
Beef 2017 Brazil Amazonia

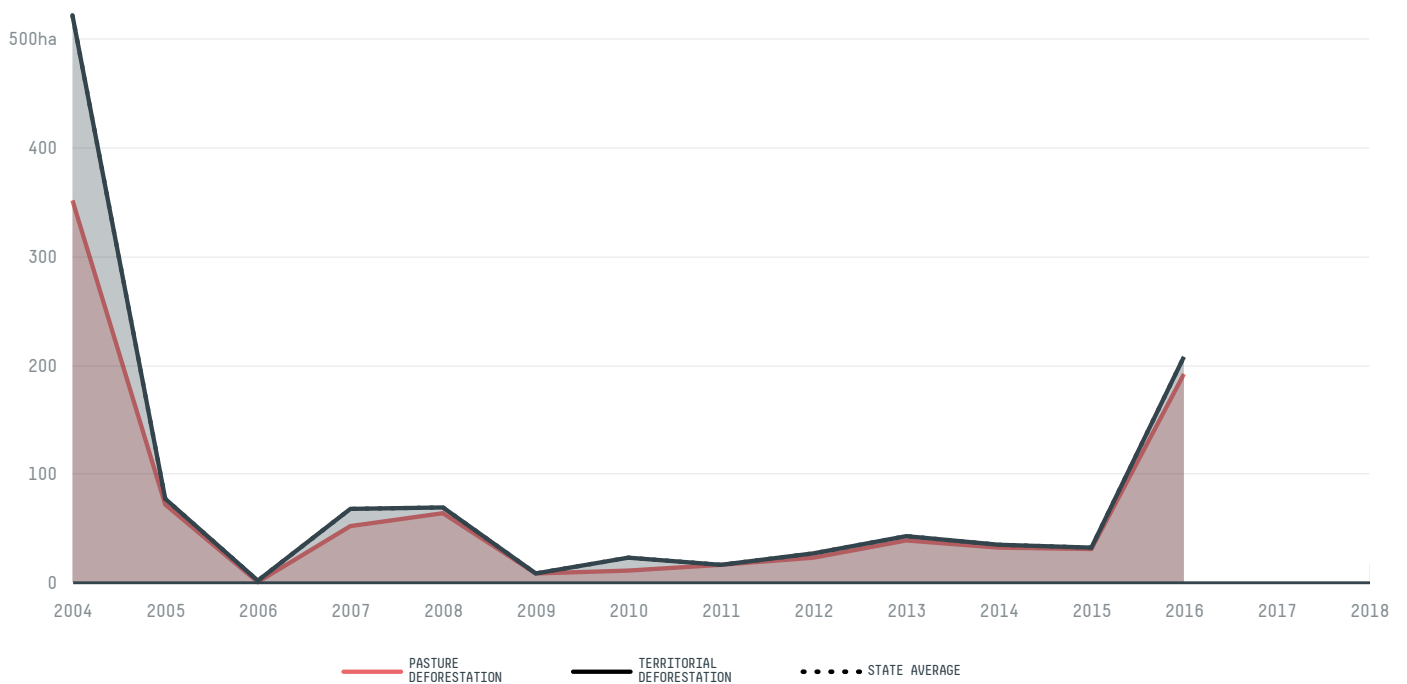
PASTURE AREA
68,656.9 ha

The largest exporter of beef in Itapora Do Tocantins was Minerva, which accounted for 73.0% of the total exports, and the main destination was China (Hong Kong).

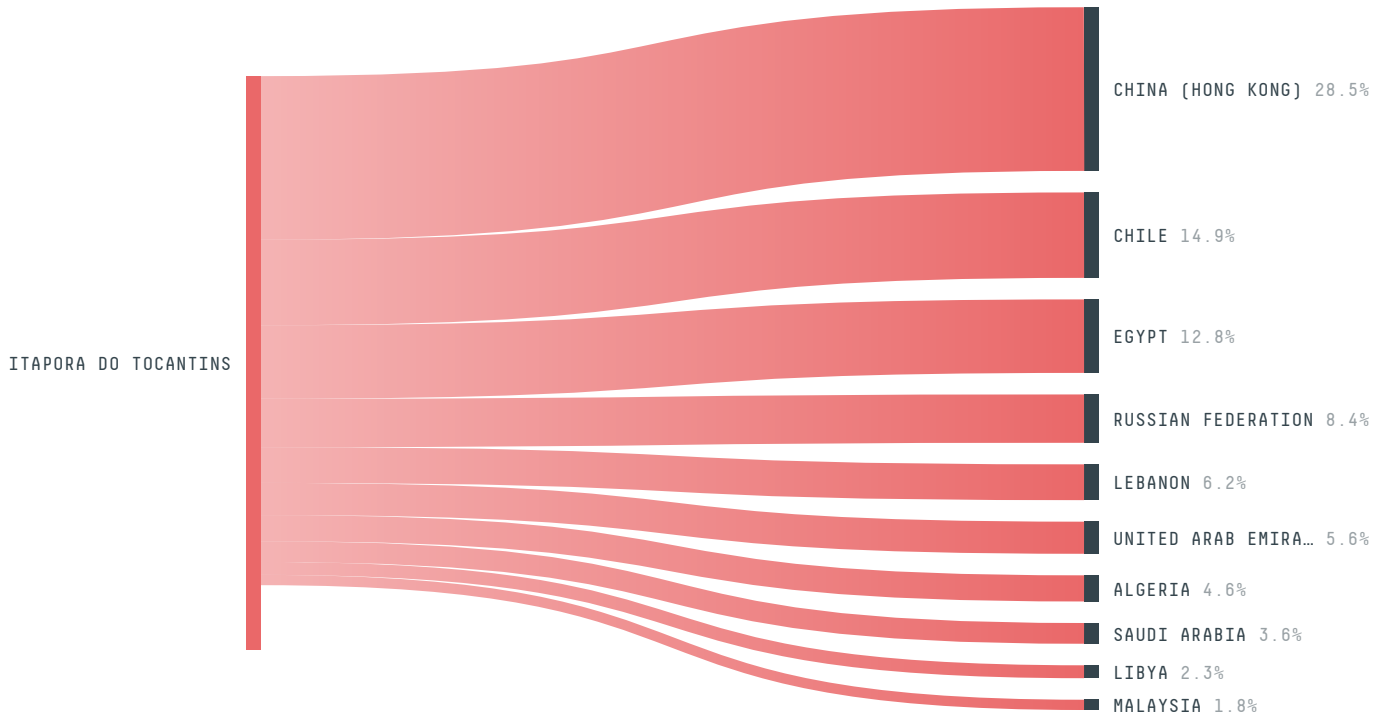
AGRICULTURAL INDICATORS	SCORE
Pasture area	68,656.9 ha
ENVIRONMENTAL INDICATORS	SCORE
Pasture deforestation	0 ha
Territorial deforestation	0 ha
CO2 emissions from pasture deforestation	0 t CO2
Land-based CO2 emissions	0 t CO2
Water scarcity	2 /7

SOCIO-ECONOMIC INDICATORS	SCORE
GDP per capita	- USD/capita
GDP from agriculture	- %
Human Development Index	0.65 /1
Smallholder dominance	29 %
Reported cases of forced labour	-
Reported cases of land conflicts	-
Population	2,488
TERRITORIAL GOVERNANCE	SCORE
Legal Reserve deficit	12,719.1 ha
Legal Reserve deficit as a % of private land	15.9 %
Protected vegetation in private land	17,651.1 ha
Unprotected vegetation in private land	623.5 ha
Number of environmental embargoes	0
ACTOR COMMITMENTS	SCORE


DEFORESTATION TRAJECTORY OF ITAPORA DO TOCANTINS



TOP TRADERS OF BEEF IN ITAPORA DO TOCANTINS IN 2017



TOP IMPORTING COUNTRIES OF BEEF FROM ITAPORA DO TOCANTINS IN 2017



Trase is a partnership between

 Stockholm Environment Institute

 Global Canopy Programme

In collaboration with

 vizzuality

 The European Forest Institute

and many other organizations and individuals.

Donors

 The Global Environment Facility

 WWF

 Europe

 Gordon and Betty Moore Foundation

 The Nature Conservancy

 Department for International Development

 Formas

 Norway's International Climate and Forest Initiative (NICFI)

[Terms of Use](#) · [Privacy policy](#) · [Cookie policy](#) · [Contact us](#)