



trase

Fortaleza do tabocao

COMMODITY YEAR COUNTRY BIOME
Beef 2017 Brazil Cerrado

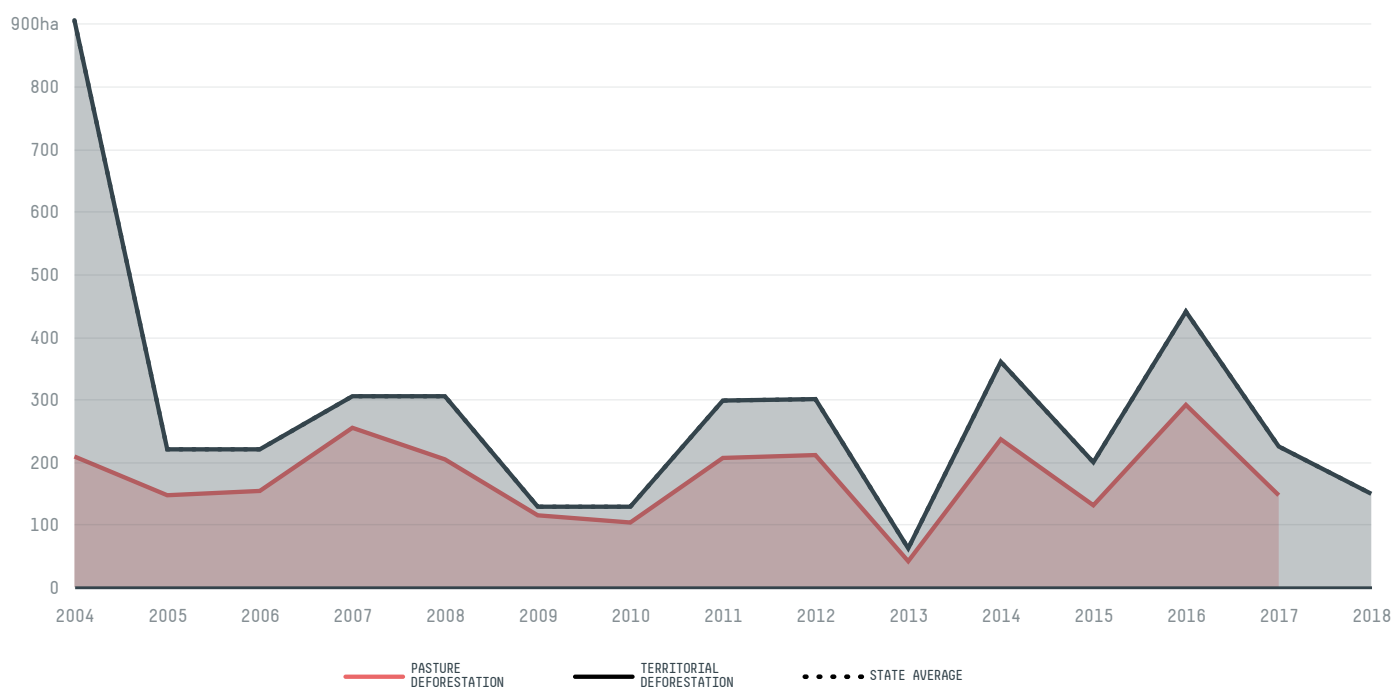
PASTURE AREA
24,766.4 ha

The largest exporter of beef in Fortaleza Do Tabocao was Minerva, which accounted for 64.6% of the total exports, and the main destination was China (Hong Kong).


| AGRICULTURAL INDICATORS | SCORE |
|--|----------------|
| Pasture area | 24,766.4 ha |
| ENVIRONMENTAL INDICATORS | SCORE |
| Pasture deforestation | 147.8 ha |
| Territorial deforestation | 224 ha |
| CO2 emissions from pasture deforestation | 13,768 t CO2 |
| Land-based CO2 emissions | 20,736.1 t CO2 |
| Water scarcity | 2 / 7 |

| SOCIO-ECONOMIC INDICATORS | SCORE |
|--|--------------|
| GDP per capita | - USD/capita |
| GDP from agriculture | - % |
| Human Development Index | 0.659 /1 |
| Smallholder dominance | 32 % |
| Reported cases of forced labour | - |
| Reported cases of land conflicts | 2 |
| Population | 2,527 |
| TERRITORIAL GOVERNANCE | SCORE |
| Legal Reserve deficit | 1,845.9 ha |
| Legal Reserve deficit as a % of private land | 4.1 % |
| Protected vegetation in private land | 12,585.4 ha |
| Unprotected vegetation in private land | 3,525.4 ha |
| Number of environmental embargoes | 1 |
| ACTOR COMMITMENTS | SCORE |


DEFORESTATION TRAJECTORY OF FORTALEZA DO TABOCAO



TOP TRADERS OF BEEF IN FORTALEZA DO TABOCAO IN 2017




TOP IMPORTING COUNTRIES OF BEEF FROM FORTALEZA DO TABOCAO IN 2017




Trase is a partnership between

 Stockholm Environment Institute

 Global Canopy Programme

In collaboration with

 vizzuality

 The European Forest Institute

and many other organizations and individuals.

Donors

 The Global Environment Facility

 WWF

 Europe

 Gordon and Betty Moore Foundation

 The Nature Conservancy

 Department for International Development

 Formas

 Norway's International Climate and Forest Initiative (NICFI)

[Terms of Use](#) · [Privacy policy](#) · [Cookie policy](#) · [Contact us](#)