



trase

Itapora do tocantins

COMMODITY YEAR COUNTRY BIOME STATE
Beef 2017 Brazil Amazonia Tocantins

PASTURE AREA
68,383.2 ha

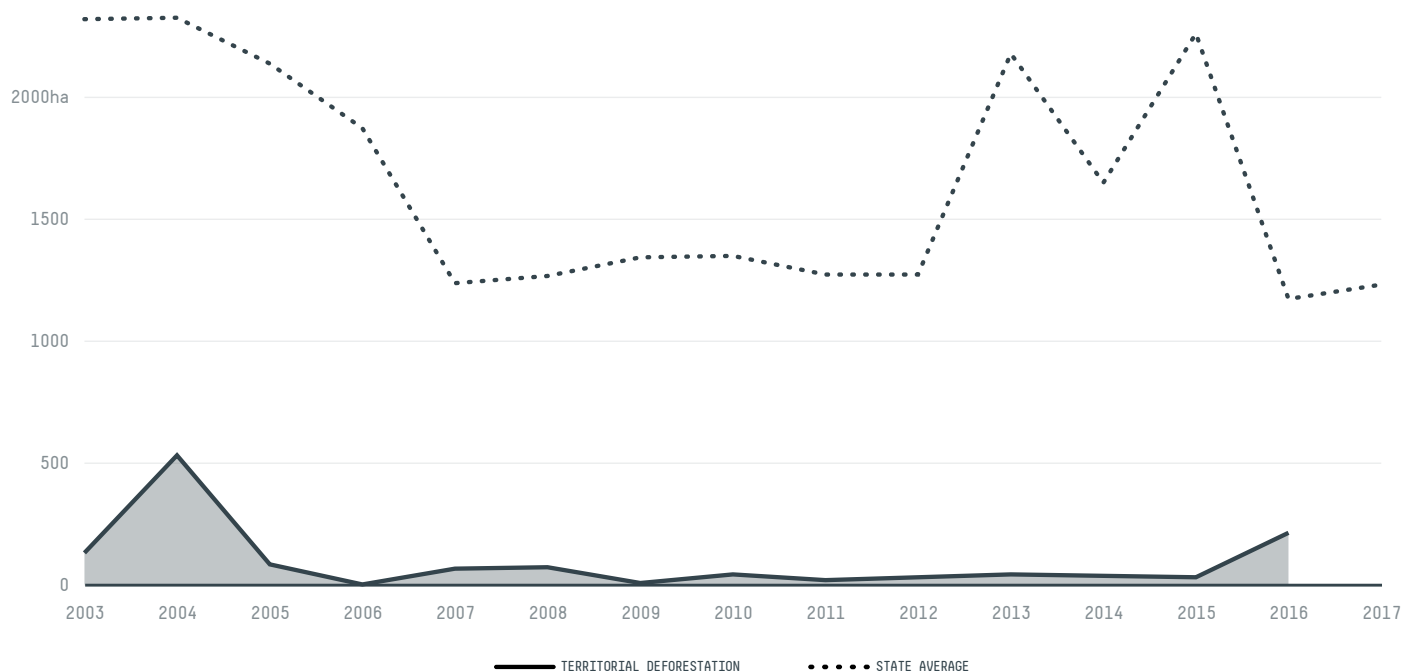
The largest exporter of beef in Itapora Do Tocantins was Minerva, which accounted for 73.0% of the total exports, and the main destination was China (Hong Kong).

AGRICULTURAL INDICATORS	SCORE	STATE RANKING
Pasture area	68,383.2 ha	37
Cattle stocking rate	1.3 heads/ha	7

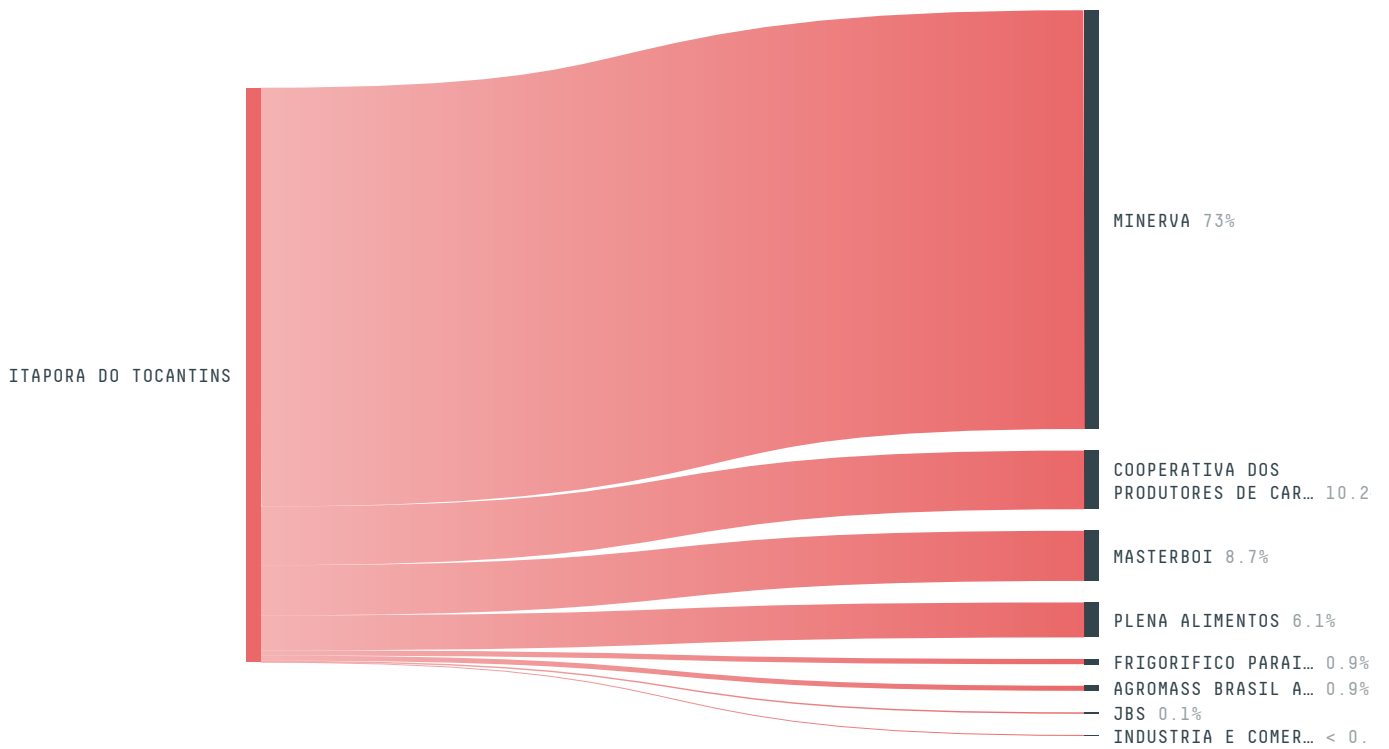
ENVIRONMENTAL INDICATORS	SCORE	STATE RANKING
Cattle deforestation per tonne	0 ha/t	130
Pasture deforestation	- ha	194
CO2 emissions from cattle deforestation per tonne	0.7 t CO2/t	135
CO2 emissions from pasture deforestation	- t CO2	-
Territorial deforestation	0 ha	132
Land based CO2 emissions	0 t CO2	132
Water scarcity	2 /7	5

SOCIO-ECONOMIC INDICATORS	SCORE	STATE RANKING
GDP per capita	- USD/capita	-
GDP from agriculture	- %	-
Human Development Index	0.65 /1	37
Smallholder dominance	29 %	-
Reported cases of forced labour	-	-
Reported cases of land conflicts	-	-
Population	2,488	118
TERRITORIAL GOVERNANCE	SCORE	STATE RANKING
Legal Reserve deficit	12,719.1 ha	7
Legal Reserve deficit as a % of private land	15.9 %	-
Protected vegetation in private land	17,651.1 ha	-
Unprotected vegetation in private land	623.5 ha	117
Number of environmental embargoes	0	13
ACTOR COMMITMENTS	SCORE	STATE RANKING
Cattle products traded under zero deforestation commitment	79.2 %	29


DEFORESTATION TRAJECTORY OF ITAPORA DO TOCANTINS



TOP TRADERS OF BEEF IN ITAPORA DO TOCANTINS IN 2017



TOP IMPORTING COUNTRIES OF BEEF FROM ITAPORA DO TOCANTINS IN 2017





Deforestation alerts in Itaporã do Tocantins, Tocantins, Brazil

There were **16** GLAD alerts reported in the week of the **11th of May 2020**. This was **normal** compared to the same week in previous years.



Trase is a partnership between



In collaboration with



and many other organizations and individuals.

Donors



[Terms of Use](#) · [Privacy policy](#) · [Cookie policy](#) · [Contact us](#)