



trase

Goianorte

COMMODITY YEAR COUNTRY BIOME STATE
Beef 2017 Brazil Cerrado Tocantins

PASTURE AREA
70,270.6 ha

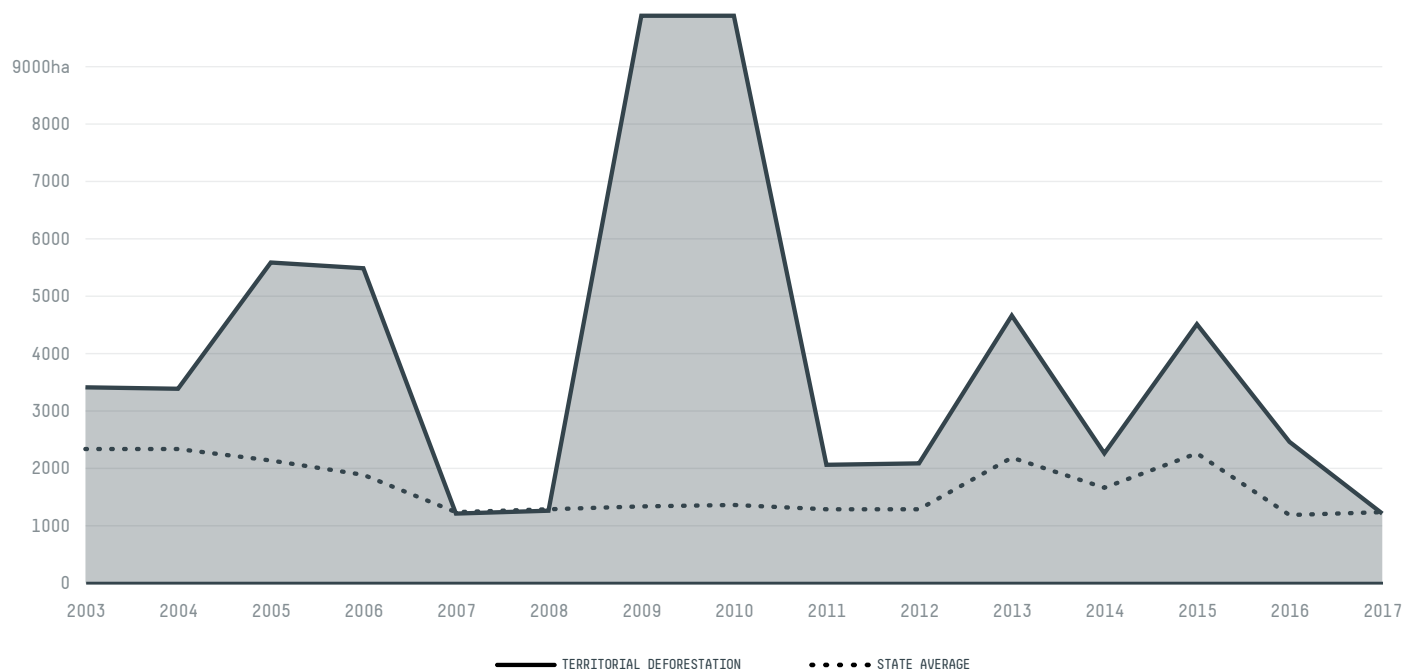
The largest exporter of beef in Goianorte was Plena Alimentos, which accounted for 48.8% of the total exports, and the main destination was China (Hong Kong).

AGRICULTURAL INDICATORS	SCORE	STATE RANKING
Pasture area	70,270.6 ha	32
Cattle stocking rate	0.7 heads/ha	13


ENVIRONMENTAL INDICATORS	SCORE	STATE RANKING
Cattle deforestation per tonne	0.2 ha/t	62
Pasture deforestation	26.9 ha	73
CO2 emissions from cattle deforestation per tonne	17.7 t CO2/t	84
CO2 emissions from pasture deforestation	3,353.8 t CO2	57
Territorial deforestation	1,209 ha	54
Land based CO2 emissions	104,690 t CO2	65
Water scarcity	2 /7	5

SOCIO-ECONOMIC INDICATORS	SCORE	STATE RANKING
GDP per capita	- USD/capita	-
GDP from agriculture	- %	-
Human Development Index	0.621 /1	55
Smallholder dominance	43 %	-
Reported cases of forced labour	-	-
Reported cases of land conflicts	-	-
Population	5,115	67
TERRITORIAL GOVERNANCE	SCORE	STATE RANKING
Legal Reserve deficit	3,840.3 ha	38
Legal Reserve deficit as a % of private land	2.5 %	-
Protected vegetation in private land	40,204.5 ha	-
Unprotected vegetation in private land	15,614.5 ha	65
Number of environmental embargoes	13	2
ACTOR COMMITMENTS	SCORE	STATE RANKING
Cattle products traded under zero deforestation commitment	92.4 %	16

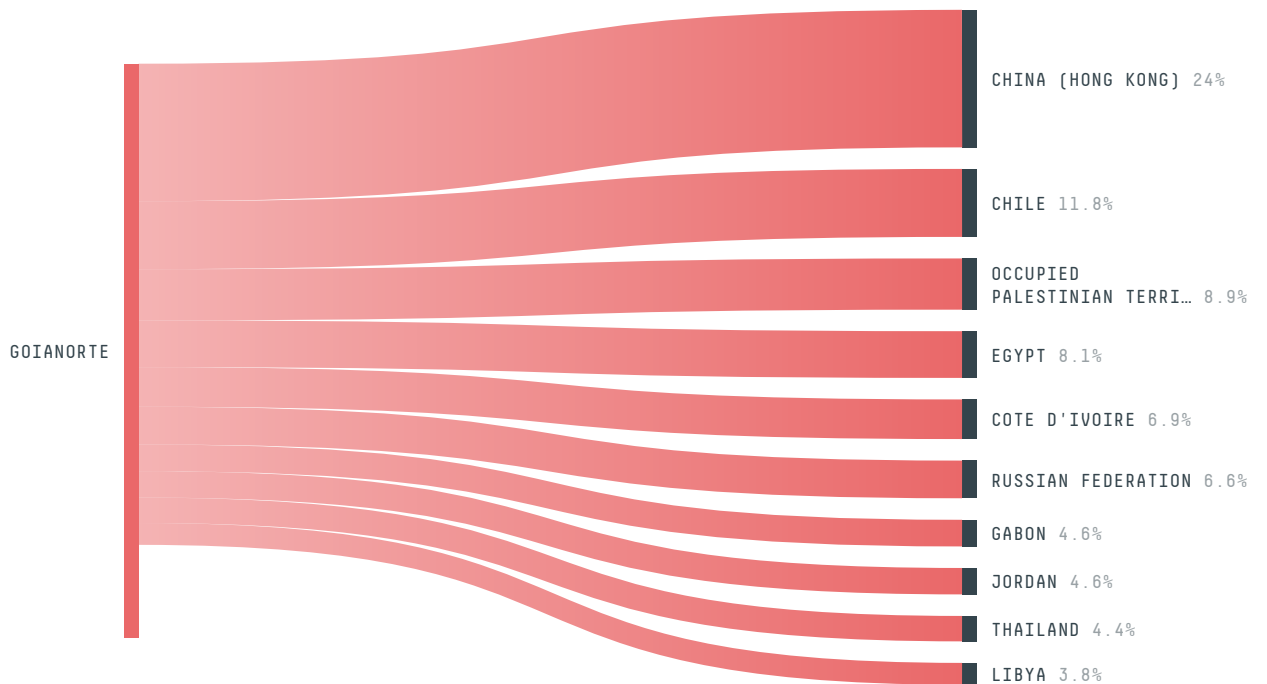
DEFORESTATION TRAJECTORY OF GOIANORTE



TOP TRADERS OF BEEF IN GOIANORTE IN 2017




TOP IMPORTING COUNTRIES OF BEEF FROM GOIANORTE IN 2017






Deforestation alerts in Goianorte, Tocantins, Brazil

There were **0** GLAD alerts reported in the week of the **25th of May 2020**. This was **low** compared to the same week in previous years.



Trase is a partnership between

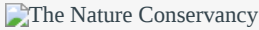


In collaboration with



and many other organizations and individuals.

Donors



[Terms of Use](#) · [Privacy policy](#) · [Cookie policy](#) · [Contact us](#)