



trase

Caseara

COMMODITY YEAR COUNTRY BIOME
Beef 2017 Brazil Cerrado

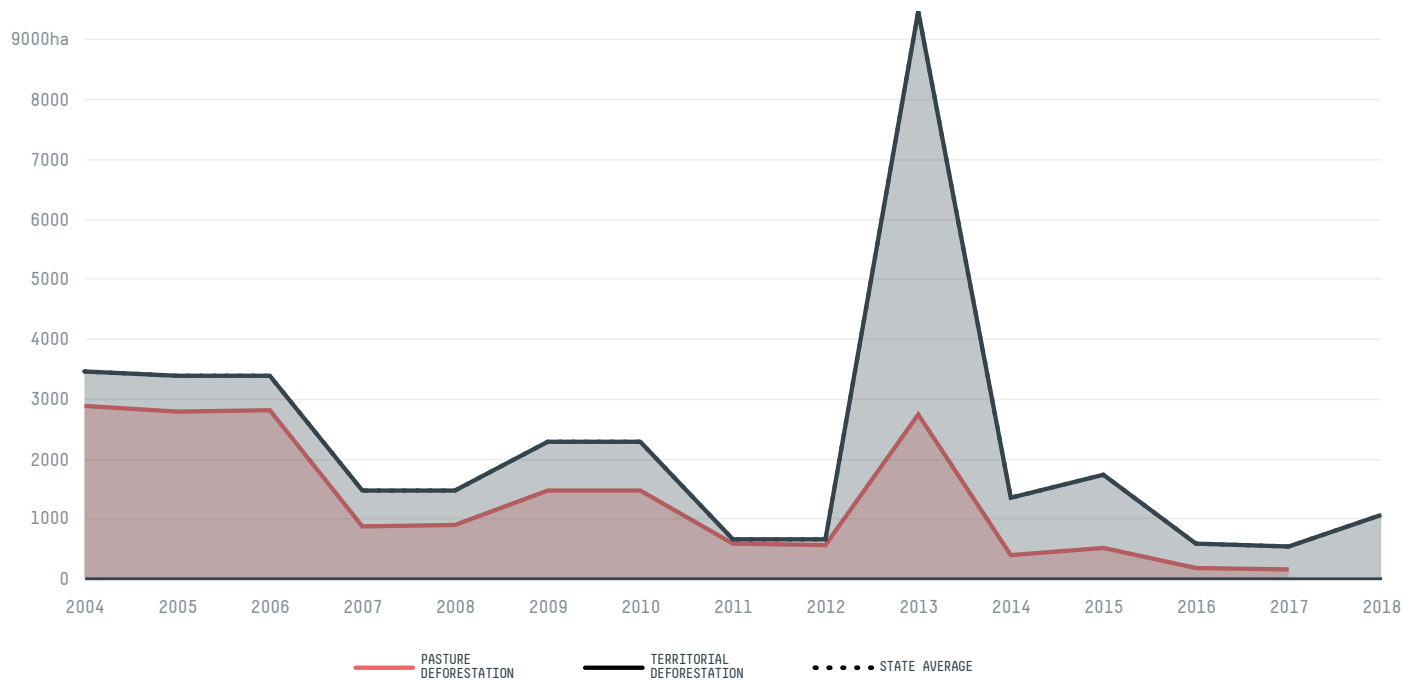
PASTURE AREA
54,743 ha

The largest exporter of beef in Caseara was Industria E Comercio De Carnes E Derivados Boi Brasil, which accounted for 71.4% of the total exports, and the main destination was China (Hong Kong).

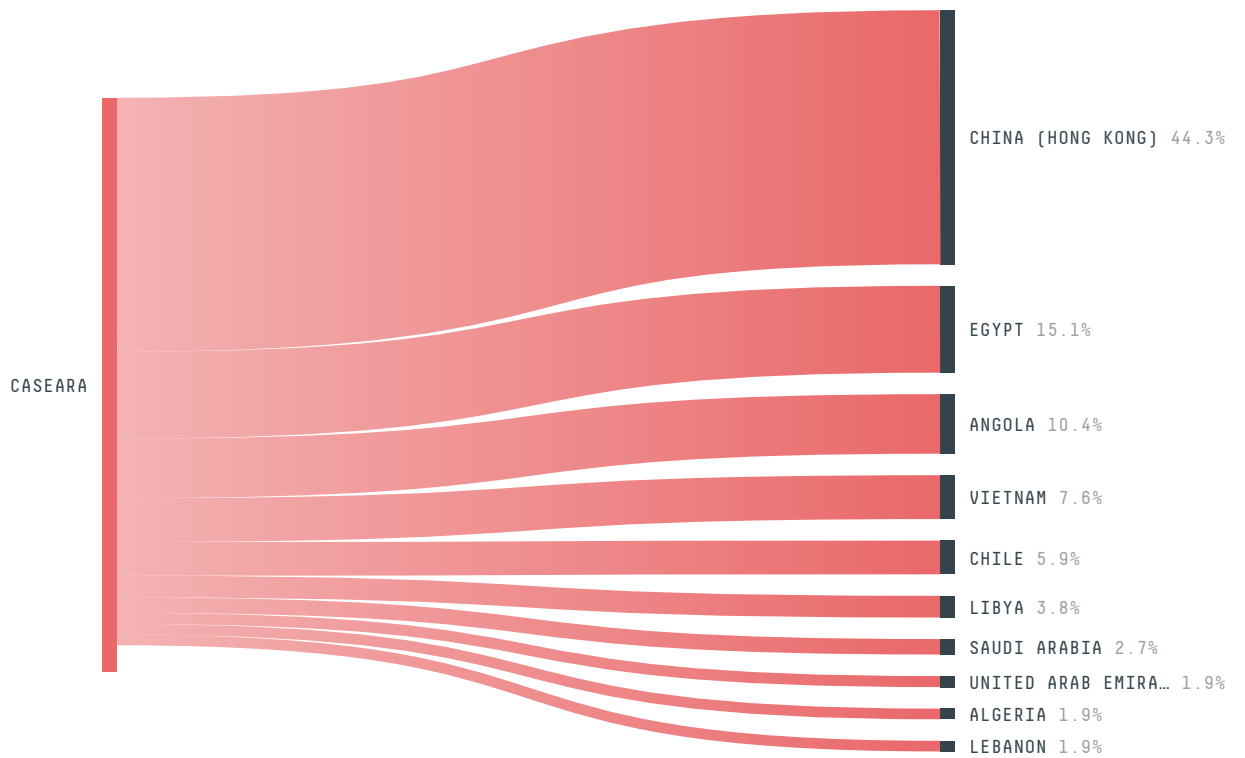
AGRICULTURAL INDICATORS	SCORE
Pasture area	54,743 ha
ENVIRONMENTAL INDICATORS	SCORE
Pasture deforestation	152.7 ha
Territorial deforestation	531 ha
CO2 emissions from pasture deforestation	26,102.3 t CO2
Land-based CO2 emissions	98,862 t CO2
Water scarcity	2 / 7

SOCIO-ECONOMIC INDICATORS	SCORE
GDP per capita	- USD/capita
GDP from agriculture	- %
Human Development Index	0.658 /1
Smallholder dominance	23 %
Reported cases of forced labour	-
Reported cases of land conflicts	-
Population	4,965
TERRITORIAL GOVERNANCE	SCORE
Legal Reserve deficit	3,304.7 ha
Legal Reserve deficit as a % of private land	2.3 %
Protected vegetation in private land	51,154.7 ha
Unprotected vegetation in private land	18,168.6 ha
Number of environmental embargoes	0
ACTOR COMMITMENTS	SCORE

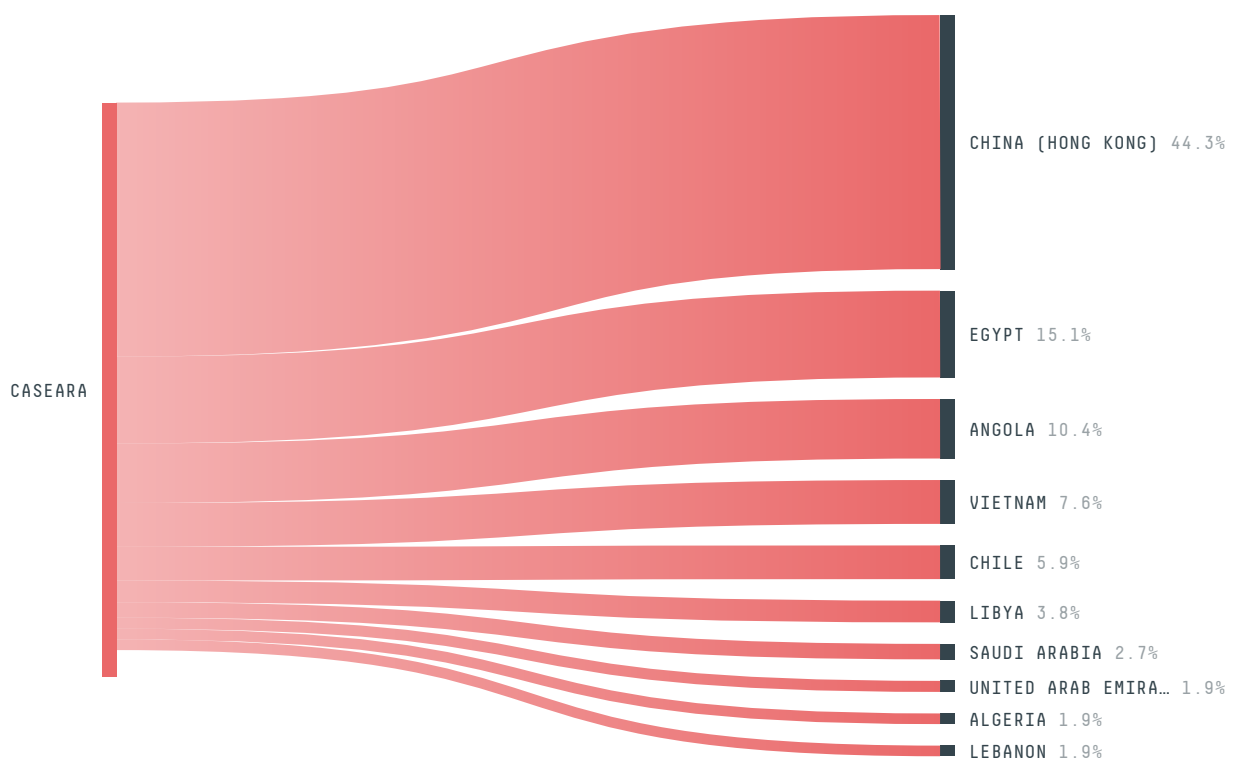
DEFORESTATION TRAJECTORY OF CASEARA



TOP TRADERS OF BEEF IN CASEARA IN 2017




TOP IMPORTING COUNTRIES OF BEEF FROM CASEARA IN 2017



Trase is a partnership between

 Stockholm Environment Institute

 Global Canopy Programme

In collaboration with

 vizzuality

 The European Forest Institute

and many other organizations and individuals.

Donors

 The Global Environment Facility

 WWF

 Europe

 Gordon and Betty Moore Foundation

 The Nature Conservancy

 Department for International Development

 Formas

 Norway's International Climate and Forest Initiative (NICFI)

[Terms of Use](#) · [Privacy policy](#) · [Cookie policy](#) · [Contact us](#)