



trase

Brasilandia do tocantins

COMMODITY YEAR COUNTRY BIOME
Beef 2017 Brazil Cerrado

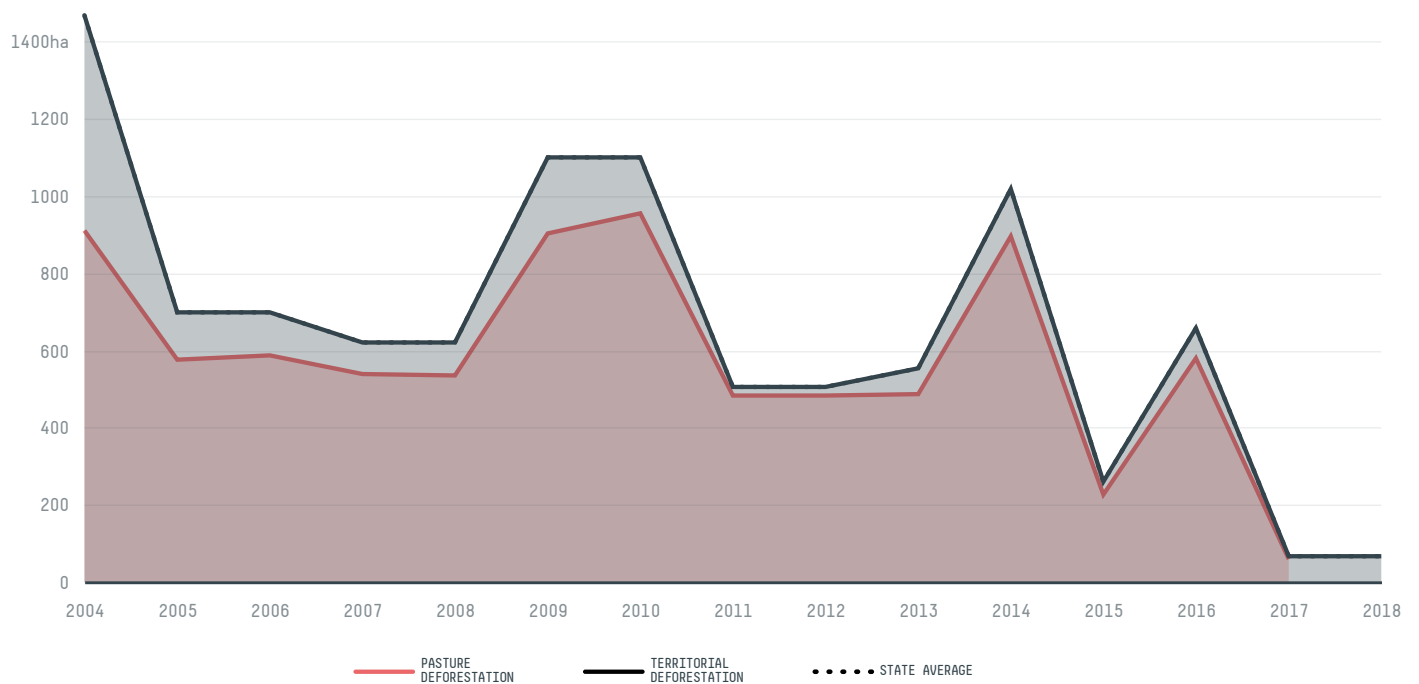
PASTURE AREA
31,279.3 ha

The largest exporter of beef in Brasilandia Do Tocantins was Minerva, which accounted for 88.3% of the total exports, and the main destination was China (Hong Kong).


AGRICULTURAL INDICATORS	SCORE
Pasture area	31,279.3 ha
ENVIRONMENTAL INDICATORS	SCORE
Pasture deforestation	59.8 ha
Territorial deforestation	68 ha
CO2 emissions from pasture deforestation	8,267.4 t CO2
Land-based CO2 emissions	9,515.6 t CO2
Water scarcity	2 / 7

SOCIO-ECONOMIC INDICATORS	SCORE
GDP per capita	- USD/capita
GDP from agriculture	- %
Human Development Index	0.684 /1
Smallholder dominance	24 %
Reported cases of forced labour	-
Reported cases of land conflicts	-
Population	2,154
TERRITORIAL GOVERNANCE	SCORE
Legal Reserve deficit	1,415.6 ha
Legal Reserve deficit as a % of private land	3.1 %
Protected vegetation in private land	12,349.6 ha
Unprotected vegetation in private land	9,994.1 ha
Number of environmental embargoes	0
ACTOR COMMITMENTS	SCORE

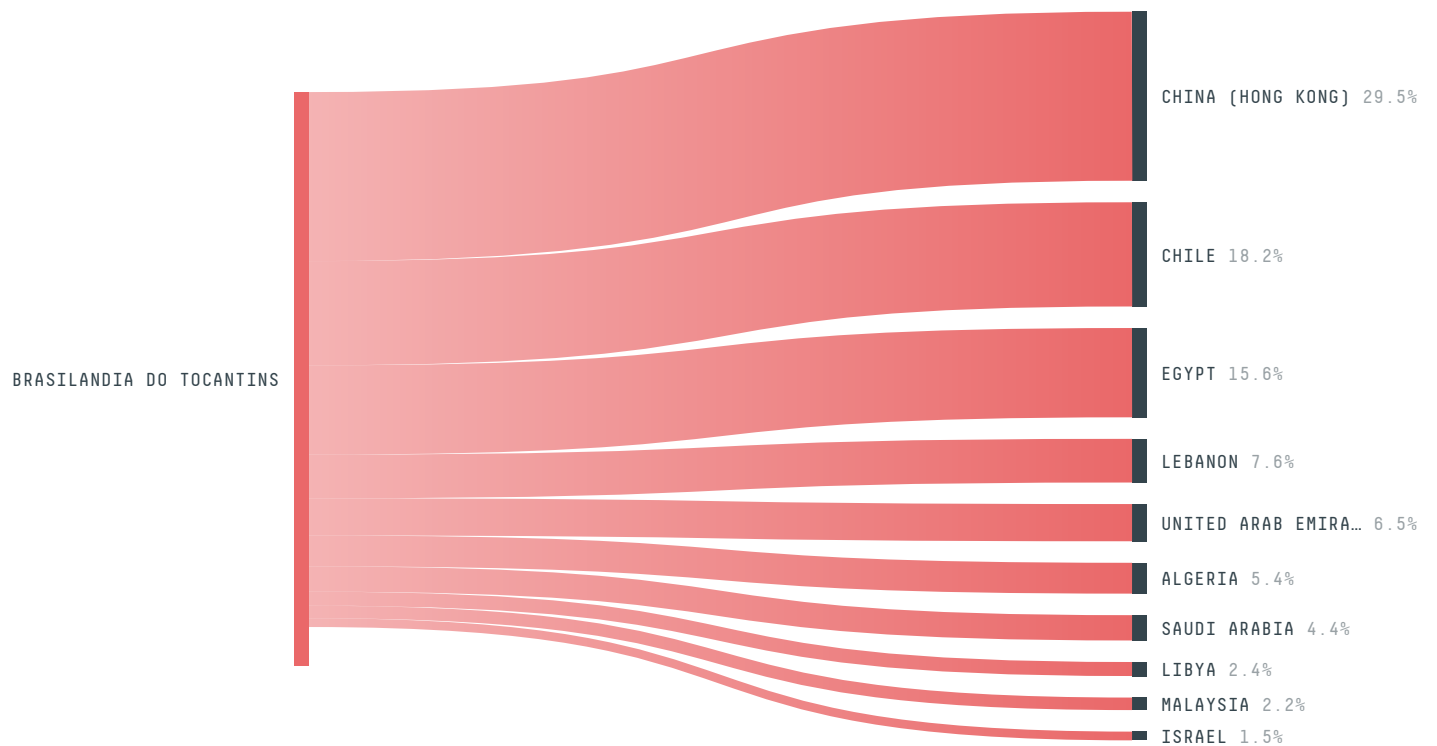
DEFORESTATION TRAJECTORY OF BRASILANDIA DO TOCANTINS



TOP TRADERS OF BEEF IN BRASILANDIA DO TOCANTINS IN 2017




TOP IMPORTING COUNTRIES OF BEEF FROM BRASILANDIA DO TOCANTINS IN 2017




Trase is a partnership between

 Stockholm Environment Institute

 Global Canopy Programme

In collaboration with

 vizzuality

 The European Forest Institute

and many other organizations and individuals.

Donors

 The Global Environment Facility

 WWF


 Europe

 Gordon and Betty Moore Foundation

 The Nature Conservancy

 Department for International Development

 Formas

 Norway's International Climate and Forest Initiative (NICFI)

[Terms of Use](#) · [Privacy policy](#) · [Cookie policy](#) · [Contact us](#)