



trase

Santa maria das barreiras

COMMODITY YEAR COUNTRY BIOME
Beef 2017 Brazil Amazonia

PASTURE AREA
561,325.1 ha

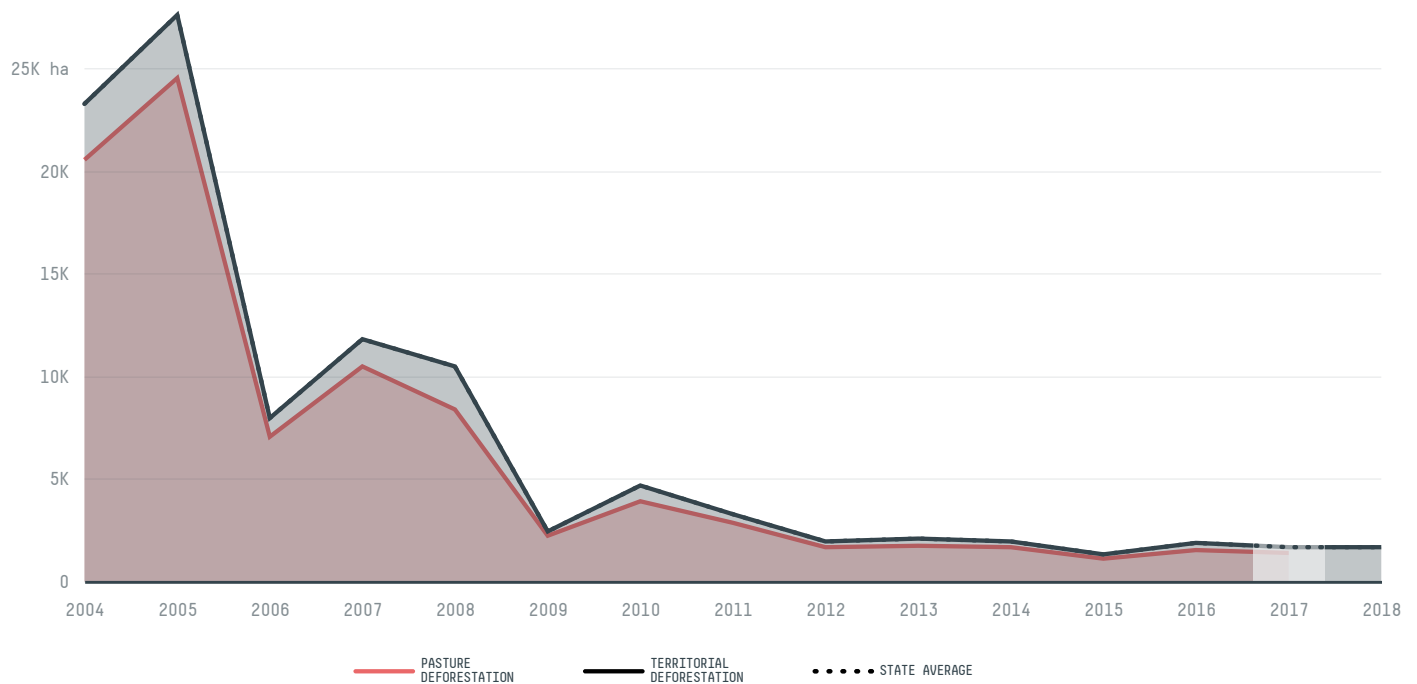
The largest exporter of beef in Santa Maria Das Barreiras was Jbs, which accounted for 42.2% of the total exports, and the main destination was China (Hong Kong).

AGRICULTURAL INDICATORS	SCORE
Pasture area	561,325.1 ha

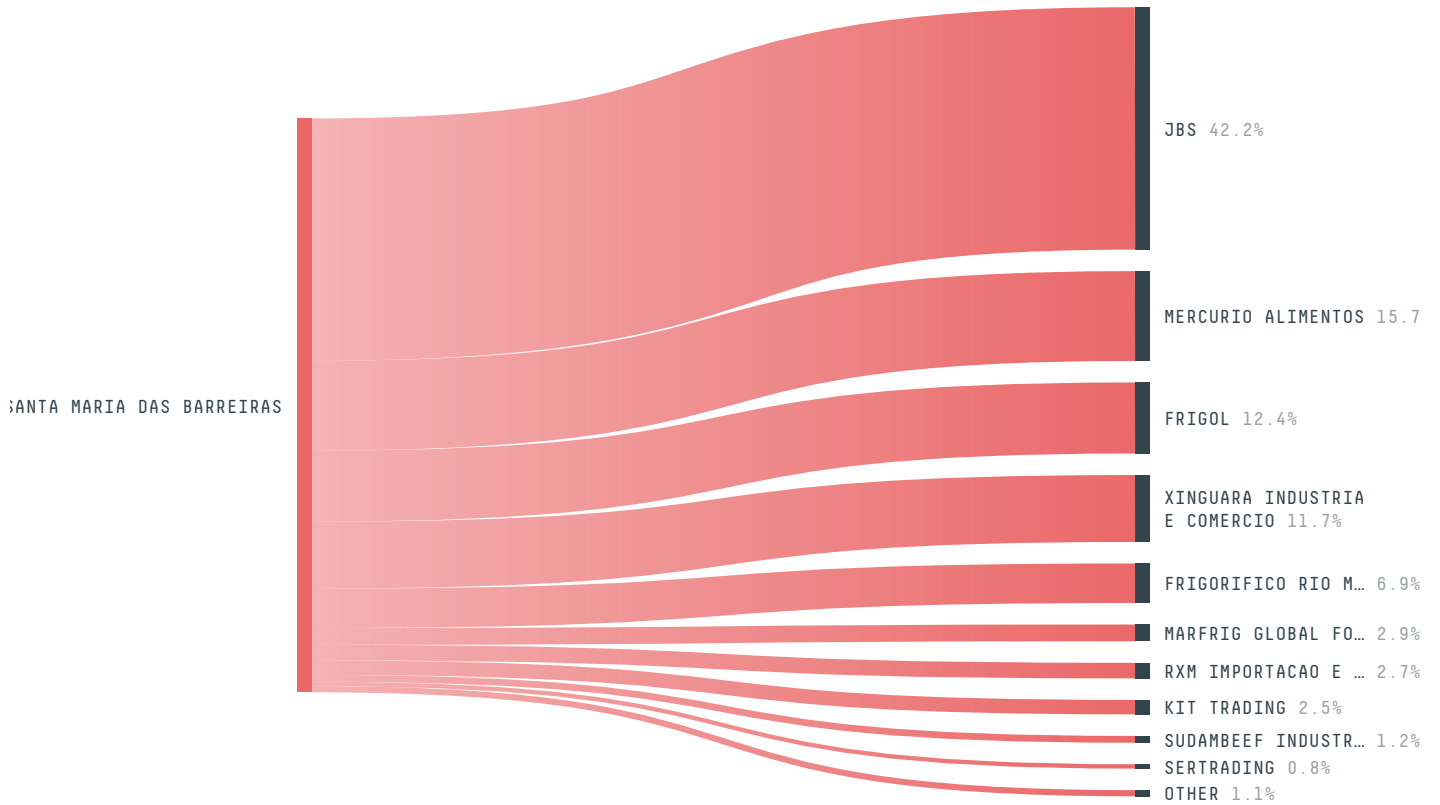
ENVIRONMENTAL INDICATORS	SCORE
Pasture deforestation	1,405.3 ha
Cattle deforestation per tonne	0.1 ha/t
Territorial deforestation	1,676 ha
Land-based CO2 emissions	555,897.5 t CO2
Water scarcity	2 /7
CO2 emissions from pasture deforestation	478,696.3 t CO2

SOCIO-ECONOMIC INDICATORS	SCORE
GDP per capita	- USD/capita
GDP from agriculture	- %
Human Development Index	0.544 /1
Smallholder dominance	36 %
Reported cases of forced labour	-
Reported cases of land conflicts	4
Population	18,934
TERRITORIAL GOVERNANCE	SCORE
Legal Reserve deficit	34,662.2 ha
Legal Reserve deficit as a % of private land	3.7 %
Protected vegetation in private land	415,636.8 ha
Unprotected vegetation in private land	94,636.9 ha
Number of environmental embargoes	0
ACTOR COMMITMENTS	SCORE


DEFORESTATION TRAJECTORY OF SANTA MARIA DAS BARREIRAS



TOP TRADERS OF BEEF IN SANTA MARIA DAS BARREIRAS IN 2017



TOP IMPORTING COUNTRIES OF BEEF FROM SANTA MARIA DAS BARREIRAS IN 2017




Trase is a partnership between

 Stockholm Environment Institute

 Global Canopy Programme

In collaboration with

 vizzuality

 The European Forest Institute

and many other organizations and individuals.

Donors

 The Global Environment Facility

 WWF

 Europe

 Gordon and Betty Moore Foundation

 The Nature Conservancy

 Department for International Development

 Formas

 Norway's International Climate and Forest Initiative (NICFI)

[Terms of Use](#) · [Privacy policy](#) · [Cookie policy](#) · [Contact us](#)