



# trase

## Caseara

COMMODITY YEAR COUNTRY BIOME STATE  
**Beef 2017 Brazil Cerrado Tocantins**

PASTURE AREA  
**56,096 ha**

The largest exporter of beef in Caseara was Industria E Comercio De Carnes E Derivados Boi Brasil, which accounted for 71.4% of the total exports, and the main destination was China (Hong Kong).

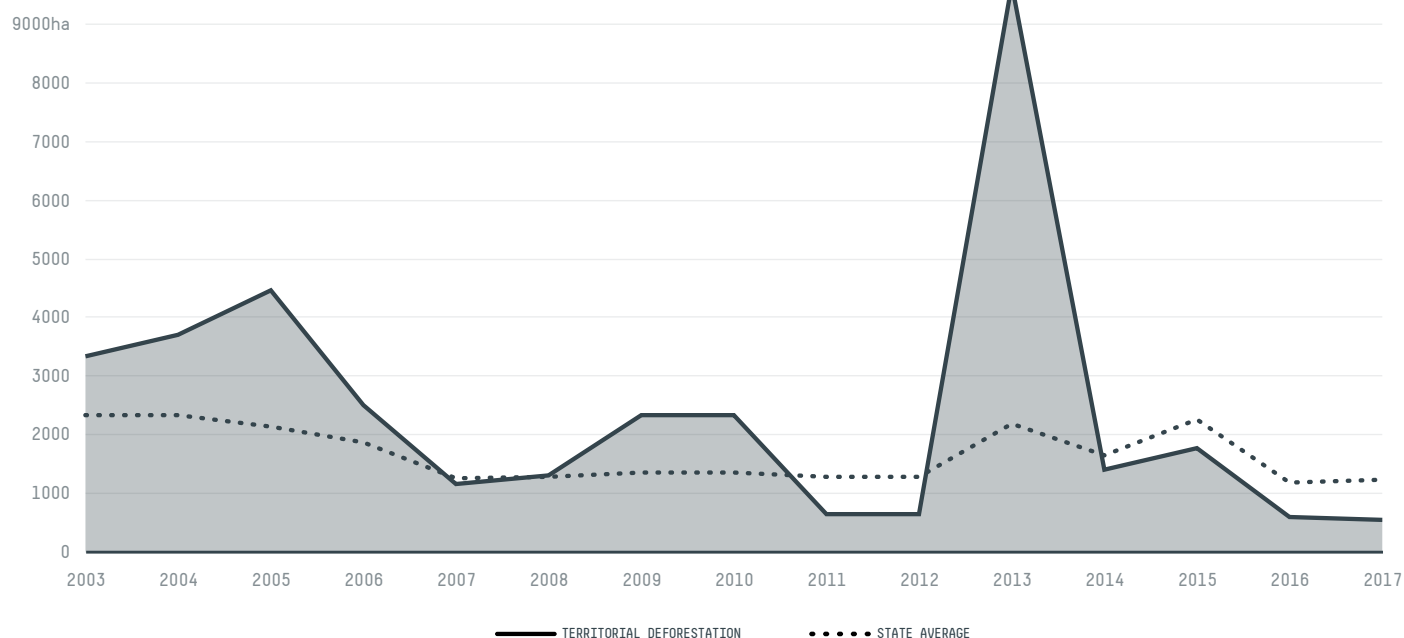
AGRICULTURAL INDICATORS	SCORE	STATE RANKING
Pasture area	56,096 ha	54
Cattle stocking rate	0.4 heads/ha	16

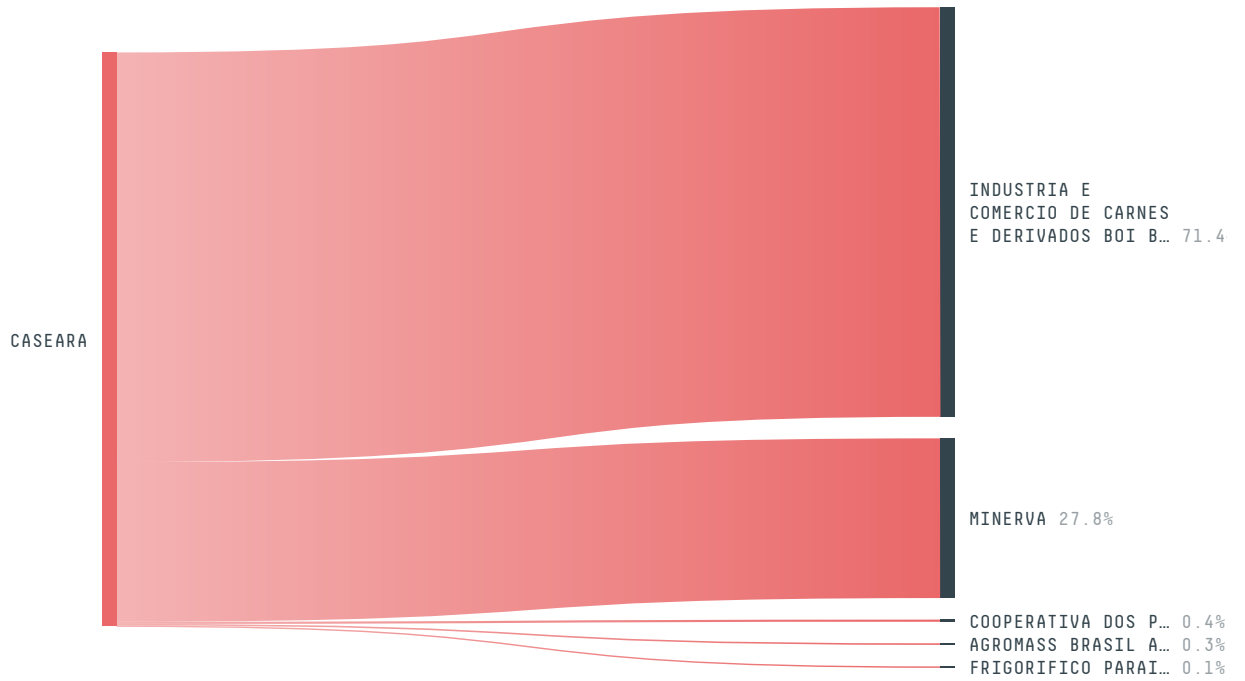
ENVIRONMENTAL INDICATORS	SCORE	STATE RANKING
Cattle deforestation per tonne	0.3 ha/t	34
Pasture deforestation	12.7 ha	103
CO2 emissions from cattle deforestation per tonne	65 t CO2/t	18
CO2 emissions from pasture deforestation	1,836.4 t CO2	73
Territorial deforestation	539 ha	76
Land based CO2 emissions	81,820 t CO2	75
Water scarcity	2 /7	5

SOCIO-ECONOMIC INDICATORS	SCORE	STATE RANKING
GDP per capita	- USD/capita	-
GDP from agriculture	- %	-
Human Development Index	0.658 /1	33
Smallholder dominance	23 %	-
Reported cases of forced labour	-	-
Reported cases of land conflicts	-	-
Population	4,965	68
TERRITORIAL GOVERNANCE	SCORE	STATE RANKING
Legal Reserve deficit	3,304.7 ha	40
Legal Reserve deficit as a % of private land	2.3 %	-
Protected vegetation in private land	51,154.7 ha	-
Unprotected vegetation in private land	18,168.6 ha	62
Number of environmental embargoes	0	13
ACTOR COMMITMENTS	SCORE	STATE RANKING
Cattle products traded under zero deforestation commitment	27.8 %	51

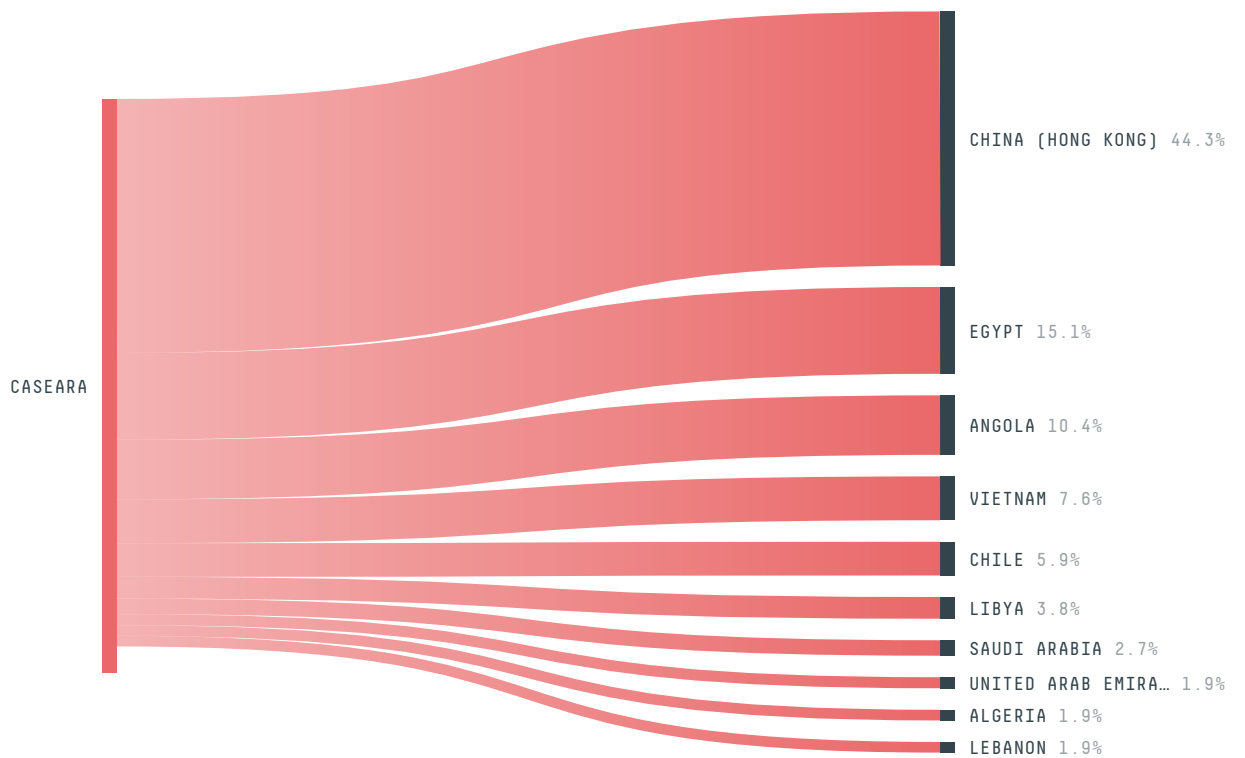
## DEFORESTATION TRAJECTORY OF CASEARA



## TOP TRADERS OF BEEF IN CASEARA IN 2017



## TOP IMPORTING COUNTRIES OF BEEF FROM CASEARA IN 2017





**Deforestation alerts in Caseara, Tocantins, Brazil**

There were **378** GLAD alerts reported in the week of the **11th of May 2020**. This was **high** compared to the same week in previous years.



Trase is a partnership between



In collaboration with



and many other organizations and individuals.

Donors



[Terms of Use](#) · [Privacy policy](#) · [Cookie policy](#) · [Contact us](#)