



# trase

## Abreulandia

COMMODITY YEAR COUNTRY BIOME  
**Beef 2017 Brazil Cerrado**

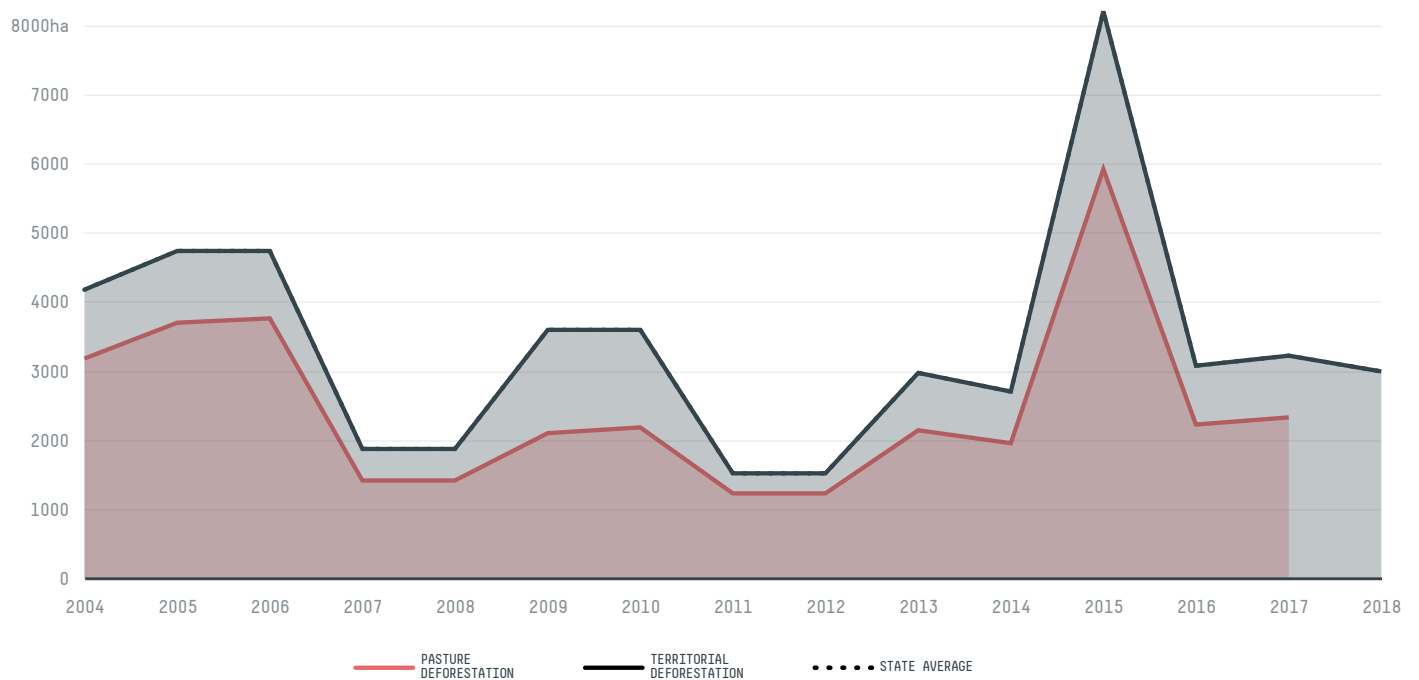
PASTURE AREA  
**49,871.6 ha**

The largest exporter of beef in Abreulandia was Cooperativa Dos Produtores De Carne E Derivados De Gurupi, which accounted for 82.3% of the total exports, and the main destination was Russian Federation.

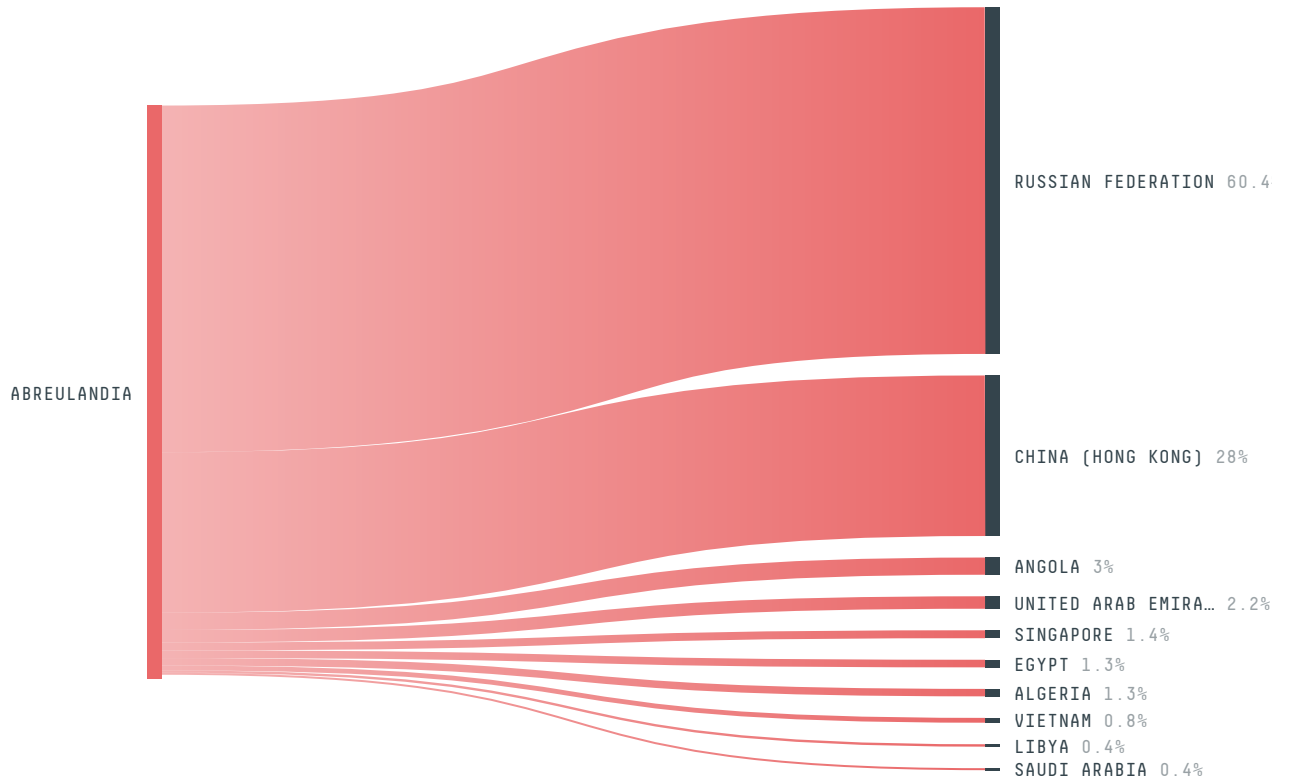
AGRICULTURAL INDICATORS	SCORE
Pasture area	49,871.6 ha
ENVIRONMENTAL INDICATORS	SCORE
Pasture deforestation	2,327.2 ha
Territorial deforestation	3,220 ha
CO2 emissions from pasture deforestation	263,695.5 t CO2
Land-based CO2 emissions	377,542 t CO2
Water scarcity	2 / 7

SOCIO-ECONOMIC INDICATORS	SCORE
GDP per capita	- USD/capita
GDP from agriculture	- %
Human Development Index	0.665 /1
Smallholder dominance	25 %
Reported cases of forced labour	-
Reported cases of land conflicts	-
Population	2,506
TERRITORIAL GOVERNANCE	SCORE
Legal Reserve deficit	1,329 ha
Legal Reserve deficit as a % of private land	0.9 %
Protected vegetation in private land	50,358.3 ha
Unprotected vegetation in private land	32,957.4 ha
Number of environmental embargoes	3
ACTOR COMMITMENTS	SCORE

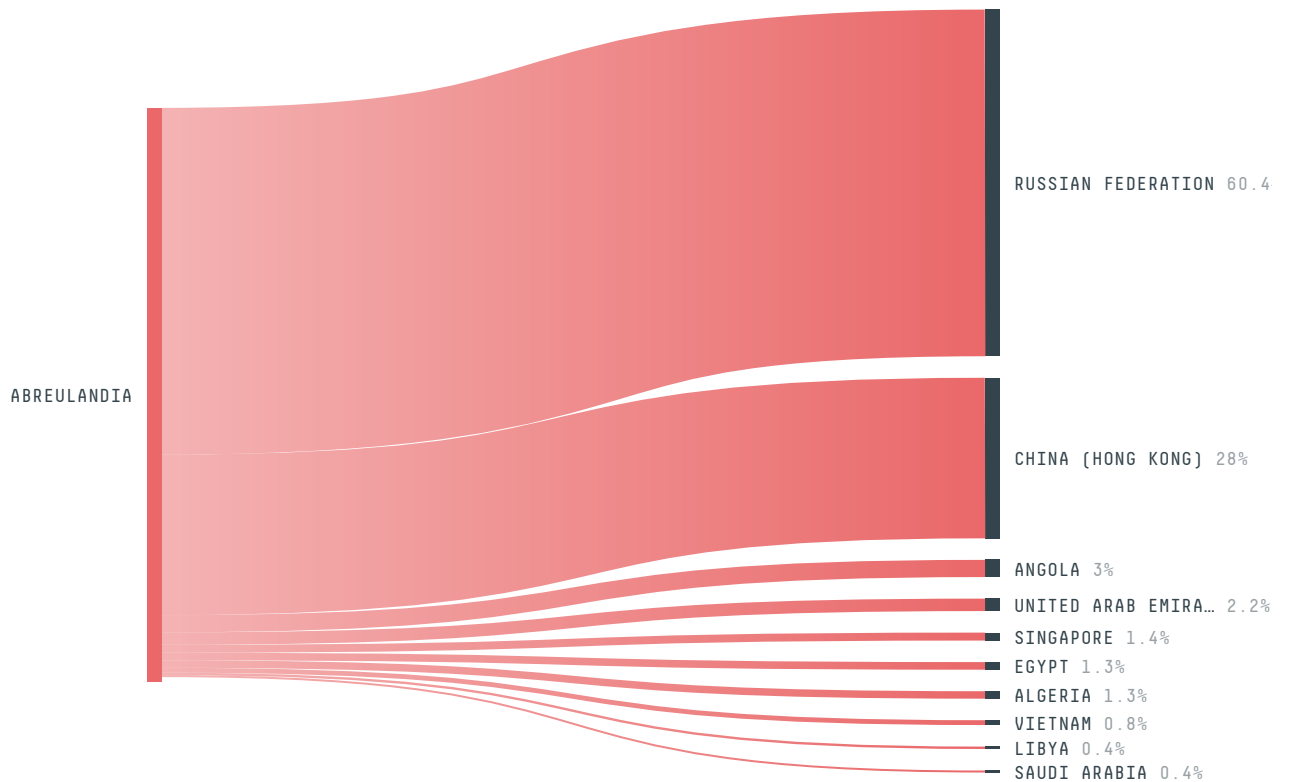
## DEFORESTATION TRAJECTORY OF ABREULANDIA



## TOP TRADERS OF BEEF IN ABREULANDIA IN 2017




## TOP IMPORTING COUNTRIES OF BEEF FROM ABREULANDIA IN 2017





Trase is a partnership between

 Stockholm Environment Institute

 Global Canopy Programme

In collaboration with

 vizzuality

 The European Forest Institute

and many other organizations and individuals.

Donors

 The Global Environment Facility

 WWF

 Europe

 Gordon and Betty Moore Foundation

 The Nature Conservancy

 Department for International Development

 Formas

 Norway's International Climate and Forest Initiative (NICFI)

[Terms of Use](#) · [Privacy policy](#) · [Cookie policy](#) · [Contact us](#)