



trase

Miracema do tocantins

COMMODITY YEAR COUNTRY BIOME
Beef 2017 Brazil Cerrado

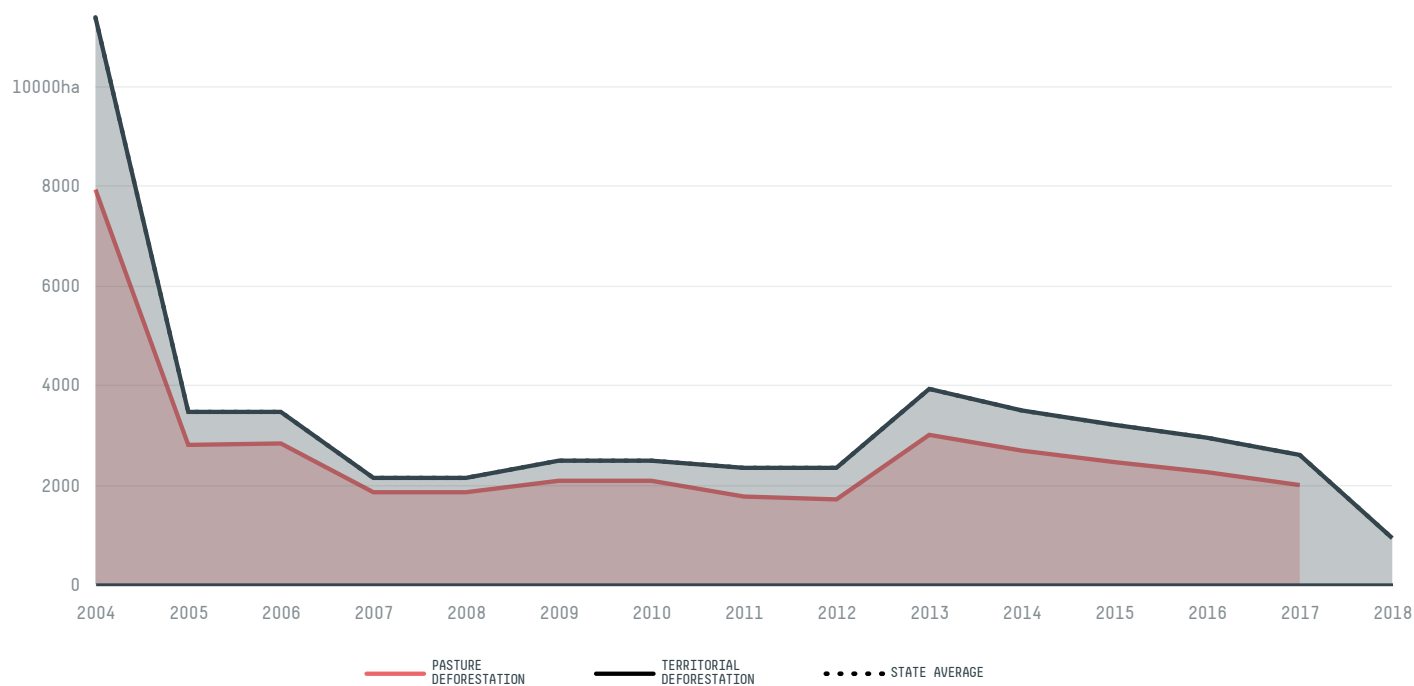
PASTURE AREA
93,787.4 ha

The largest exporter of beef in Miracema Do Tocantins was Cooperativa Dos Produtores De Carne E Derivados De Gurupi, which accounted for 46.7% of the total exports, and the main destination was China (Hong Kong).

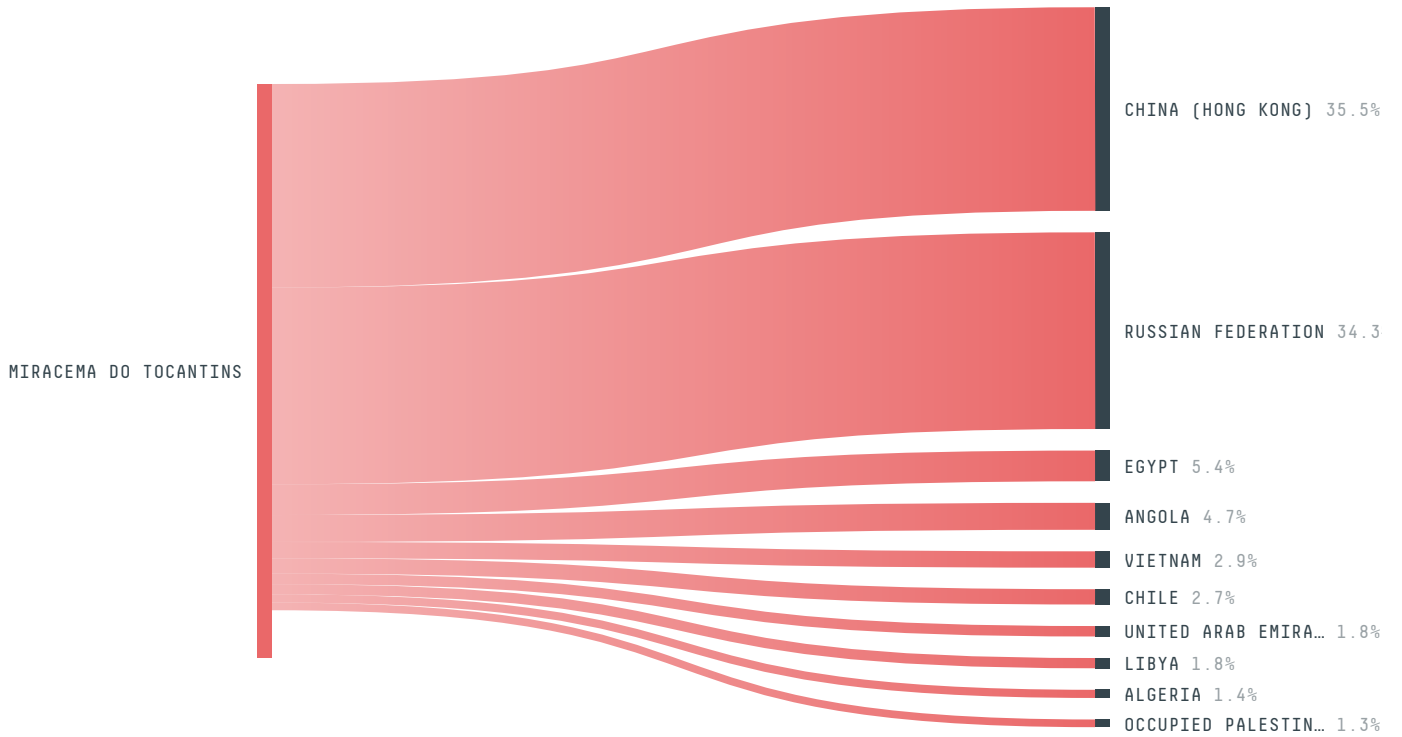
AGRICULTURAL INDICATORS	SCORE
Pasture area	93,787.4 ha
ENVIRONMENTAL INDICATORS	SCORE
Pasture deforestation	1,980.5 ha
Territorial deforestation	2,588 ha
CO2 emissions from pasture deforestation	289,878.2 t CO2
Land-based CO2 emissions	380,071.9 t CO2
Water scarcity	2 / 7

SOCIO-ECONOMIC INDICATORS	SCORE
GDP per capita	- USD/capita
GDP from agriculture	- %
Human Development Index	0.684 /1
Smallholder dominance	40 %
Reported cases of forced labour	-
Reported cases of land conflicts	-
Population	20,243
TERRITORIAL GOVERNANCE	SCORE
Legal Reserve deficit	2,980.7 ha
Legal Reserve deficit as a % of private land	1.6 %
Protected vegetation in private land	59,553.9 ha
Unprotected vegetation in private land	34,094.9 ha
Number of environmental embargoes	3
ACTOR COMMITMENTS	SCORE

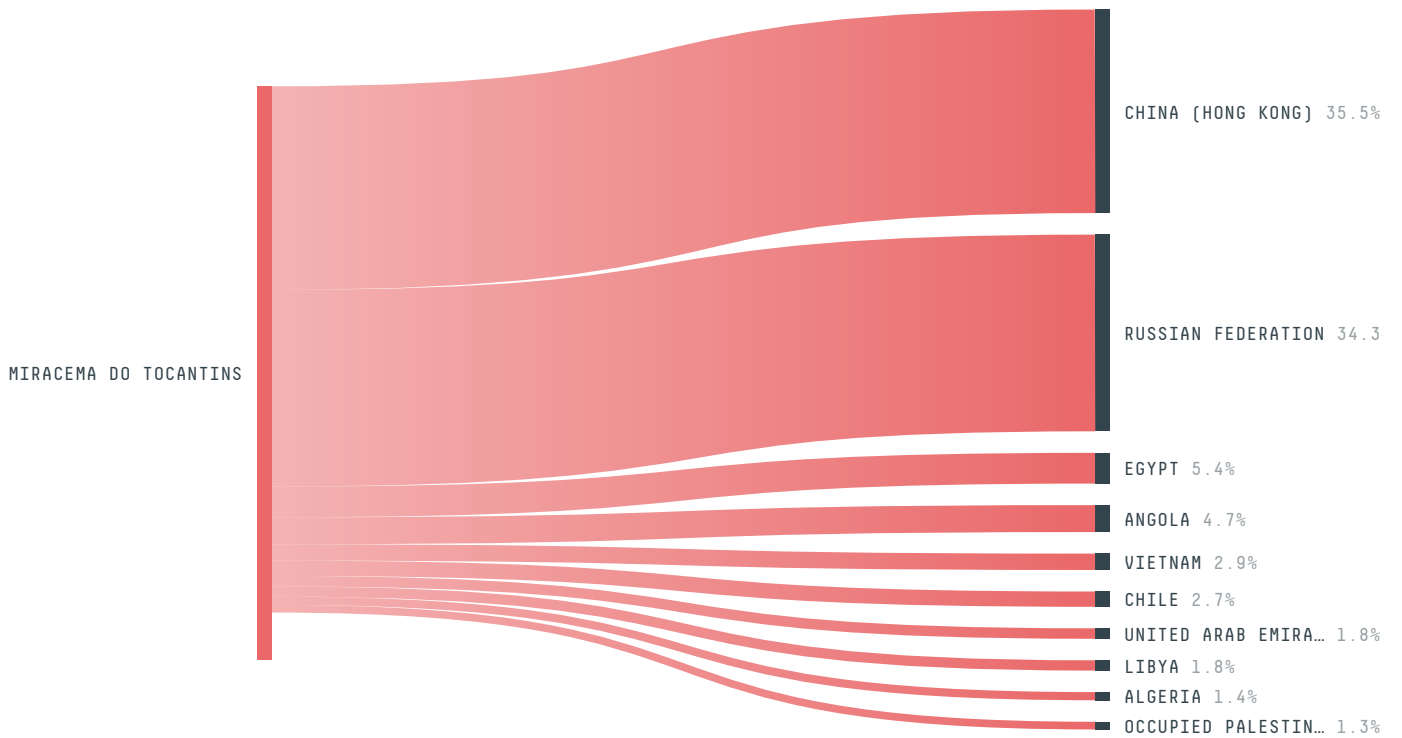
DEFORESTATION TRAJECTORY OF MIRACEMA DO TOCANTINS



TOP TRADERS OF BEEF IN MIRACEMA DO TOCANTINS IN 2017




TOP IMPORTING COUNTRIES OF BEEF FROM MIRACEMA DO TOCANTINS IN 2017



Trase is a partnership between

 Stockholm Environment Institute

 Global Canopy Programme

In collaboration with

 vizzuality

 The European Forest Institute

and many other organizations and individuals.

Donors

 The Global Environment Facility

 WWF

 Europe

 Gordon and Betty Moore Foundation

 The Nature Conservancy

 Department for International Development

 Formas

 Norway's International Climate and Forest Initiative (NICFI)

[Terms of Use](#) · [Privacy policy](#) · [Cookie policy](#) · [Contact us](#)