



# trase

## Marapanim

COMMODITY YEAR COUNTRY BIOME  
**Beef 2017 Brazil Amazonia**

PASTURE AREA  
**15,862.6 ha**

The largest exporter of beef in Marapanim was Mercurio Alimentos, which accounted for 97.3% of the total exports, and the main destination was Egypt.

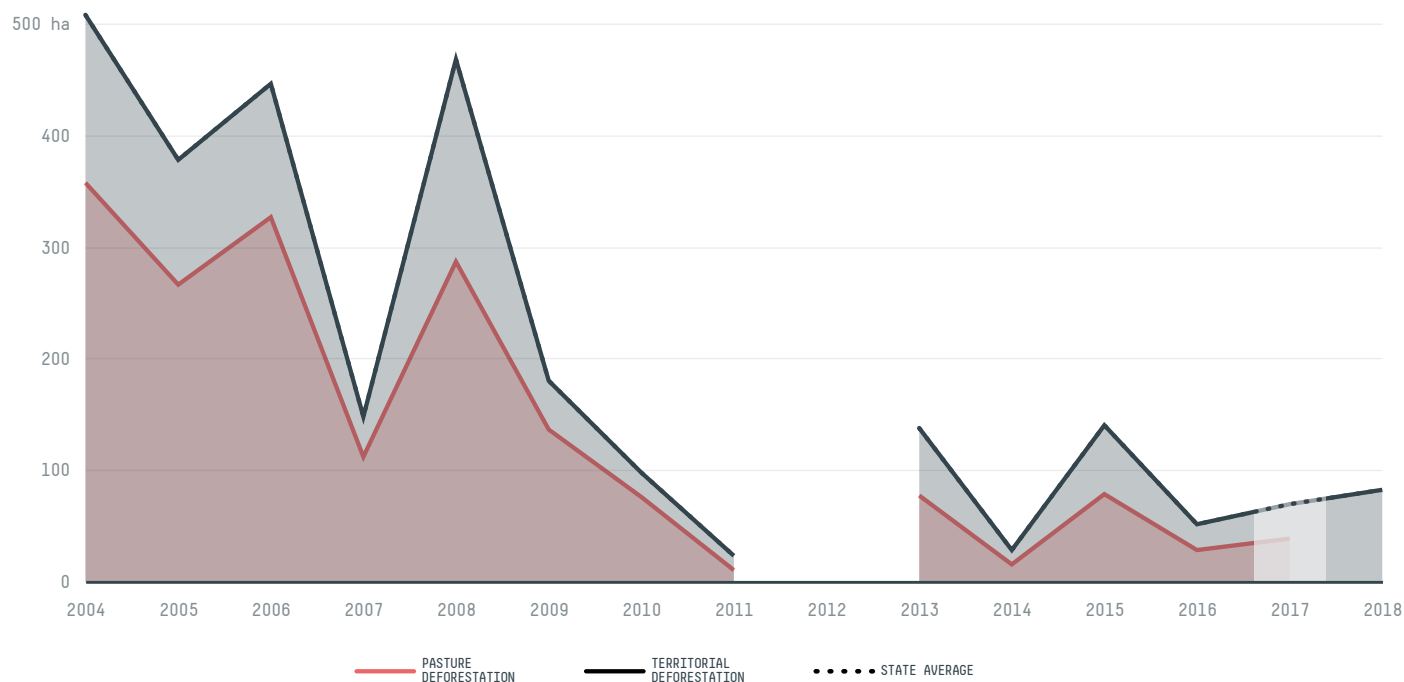
AGRICULTURAL INDICATORS	SCORE
Pasture area	15,862.6 ha

ENVIRONMENTAL INDICATORS	SCORE
Pasture deforestation	38.3 ha
Cattle deforestation per tonne	0.2 ha/t
Territorial deforestation	69 ha
Land-based CO2 emissions	48,409.5 t CO2
Water scarcity	2 /7
CO2 emissions from pasture deforestation	28,315.7 t CO2

SOCIO-ECONOMIC INDICATORS	SCORE
GDP per capita	- USD/capita
GDP from agriculture	- %
Human Development Index	0.609 /1
Smallholder dominance	41 %
Reported cases of forced labour	-
Reported cases of land conflicts	-
Population	27,153
TERRITORIAL GOVERNANCE	SCORE
Legal Reserve deficit	577.3 ha
Legal Reserve deficit as a % of private land	6.1 %
Protected vegetation in private land	4,516.2 ha
Unprotected vegetation in private land	220.6 ha
Number of environmental embargoes	1
ACTOR COMMITMENTS	SCORE

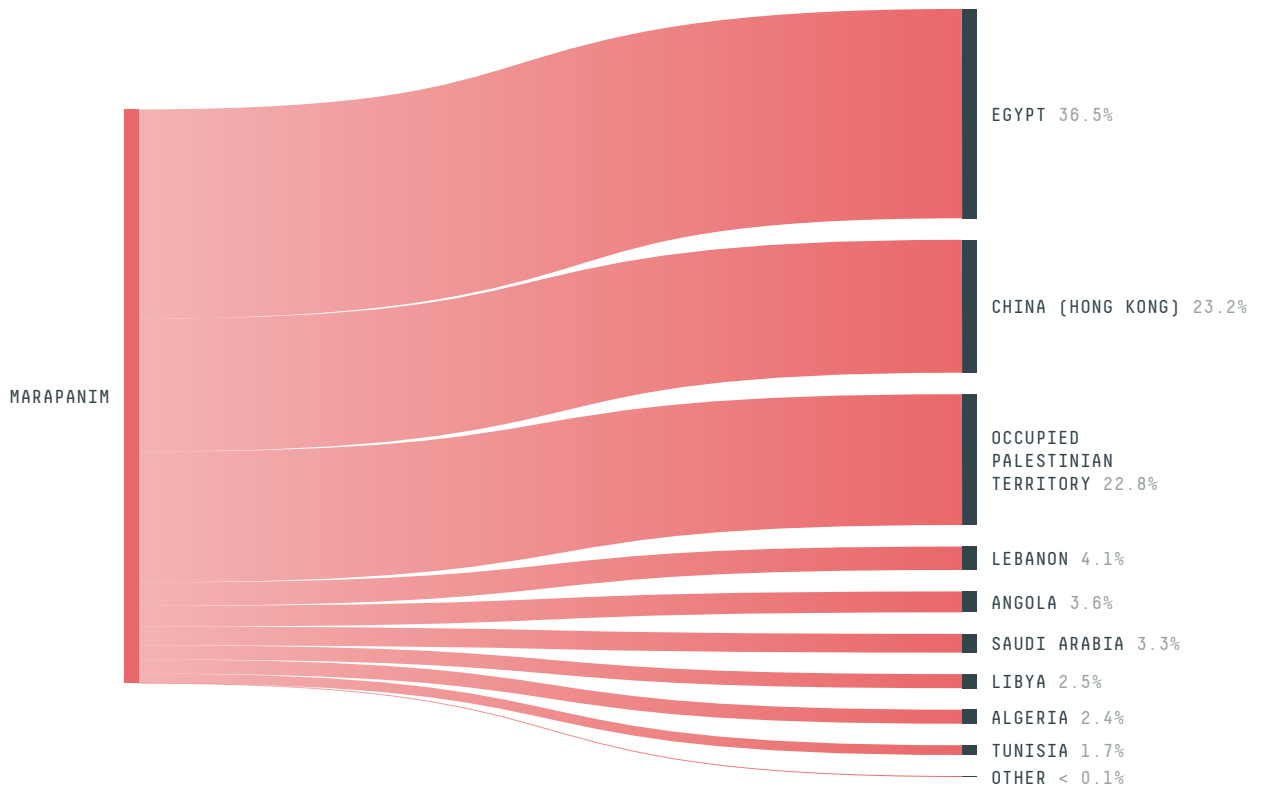
## DEFORESTATION TRAJECTORY OF MARAPANIM



## TOP TRADERS OF BEEF IN MARAPANIM IN 2017




## TOP IMPORTING COUNTRIES OF BEEF FROM MARAPANIM IN 2017





Trase is a partnership between

 Stockholm Environment Institute

 Global Canopy Programme

In collaboration with

 vizzuality

 The European Forest Institute

and many other organizations and individuals.

Donors

 The Global Environment Facility

 WWF

 Europe

 Gordon and Betty Moore Foundation

 The Nature Conservancy

 Department for International Development

 Formas

 Norway's International Climate and Forest Initiative (NICFI)

[Terms of Use](#) · [Privacy policy](#) · [Cookie policy](#) · [Contact us](#)