



trase

Maracana

COMMODITY YEAR COUNTRY BIOME
Beef 2017 Brazil Amazonia

PASTURE AREA
13,558.4 ha

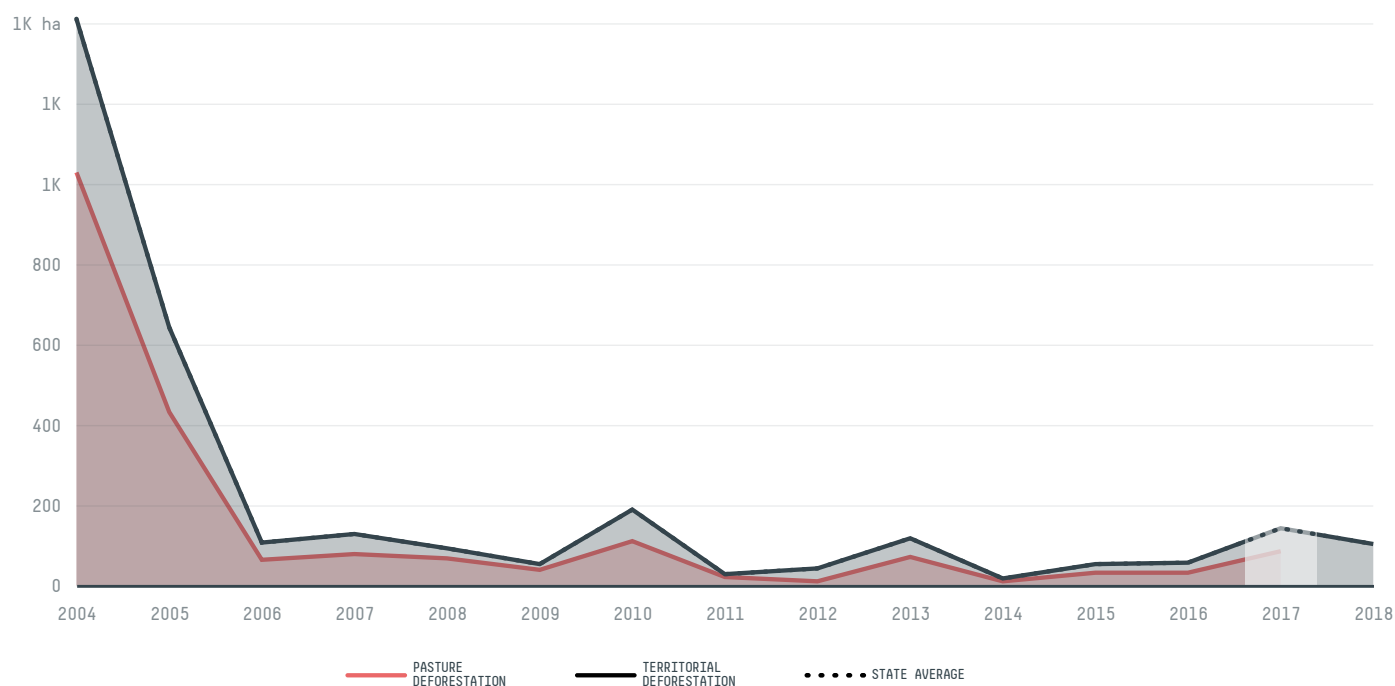
The largest exporter of beef in Maracana was Mercurio Alimentos, which accounted for 100.0% of the total exports, and the main destination was Egypt.

AGRICULTURAL INDICATORS	SCORE
Pasture area	13,558.4 ha

ENVIRONMENTAL INDICATORS	SCORE
Pasture deforestation	84.2 ha
Cattle deforestation per tonne	0.2 ha/t
Territorial deforestation	143 ha
Land-based CO2 emissions	86,083.7 t CO2
Water scarcity	2 /7
CO2 emissions from pasture deforestation	51,591.2 t CO2

SOCIO-ECONOMIC INDICATORS	SCORE
GDP per capita	- USD/capita
GDP from agriculture	- %
Human Development Index	0.57 /1
Smallholder dominance	61 %
Reported cases of forced labour	-
Reported cases of land conflicts	-
Population	28,631
TERRITORIAL GOVERNANCE	SCORE
Legal Reserve deficit	160.1 ha
Legal Reserve deficit as a % of private land	2.5 %
Protected vegetation in private land	3,720.4 ha
Unprotected vegetation in private land	288.6 ha
Number of environmental embargoes	0
ACTOR COMMITMENTS	SCORE

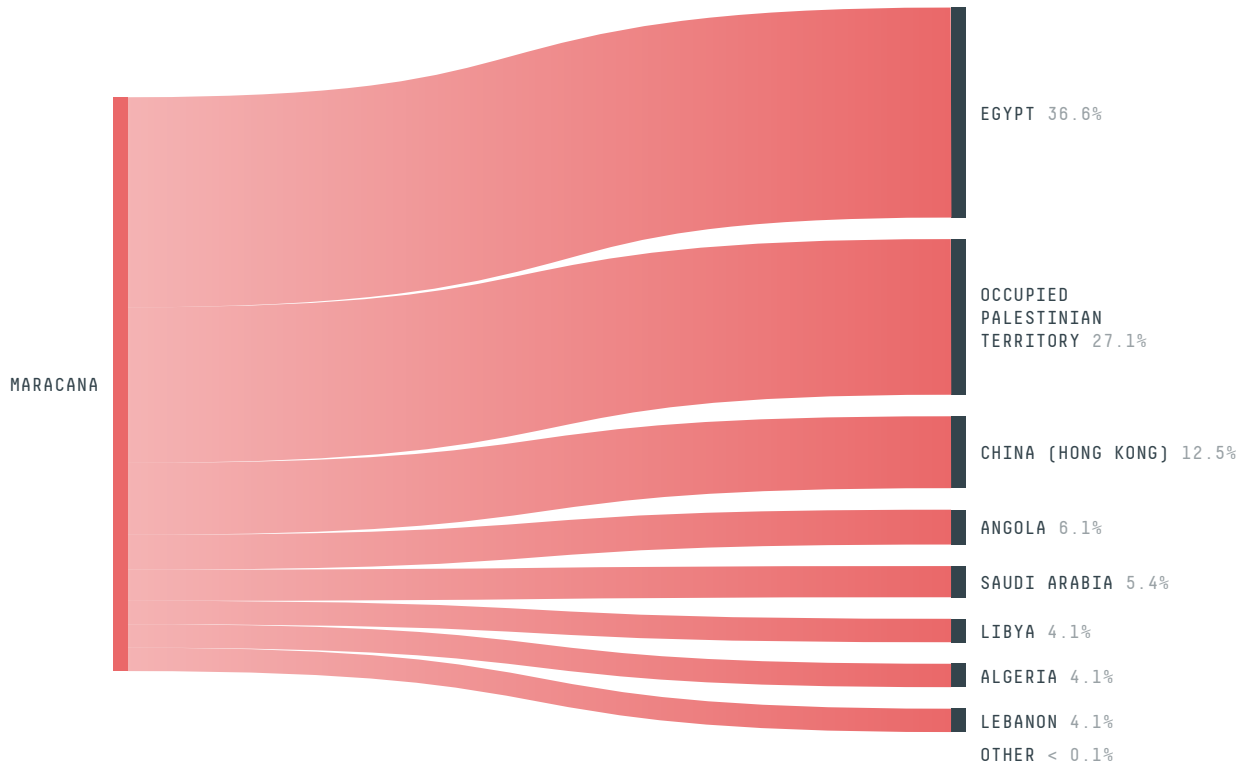
DEFORESTATION TRAJECTORY OF MARACANA



TOP TRADERS OF BEEF IN MARACANA IN 2017




TOP IMPORTING COUNTRIES OF BEEF FROM MARACANA IN 2017





Trase is a partnership between

 Stockholm Environment Institute

 Global Canopy Programme

In collaboration with

 vizzuality

 The European Forest Institute

and many other organizations and individuals.

Donors

 The Global Environment Facility

 WWF

 Europe

 Gordon and Betty Moore Foundation

 The Nature Conservancy

 Department for International Development

 Formas

 Norway's International Climate and Forest Initiative (NICFI)

[Terms of Use](#) · [Privacy policy](#) · [Cookie policy](#) · [Contact us](#)