



trase

Chaves

COMMODITY YEAR COUNTRY BIOME
Beef 2016 Brazil Amazonia

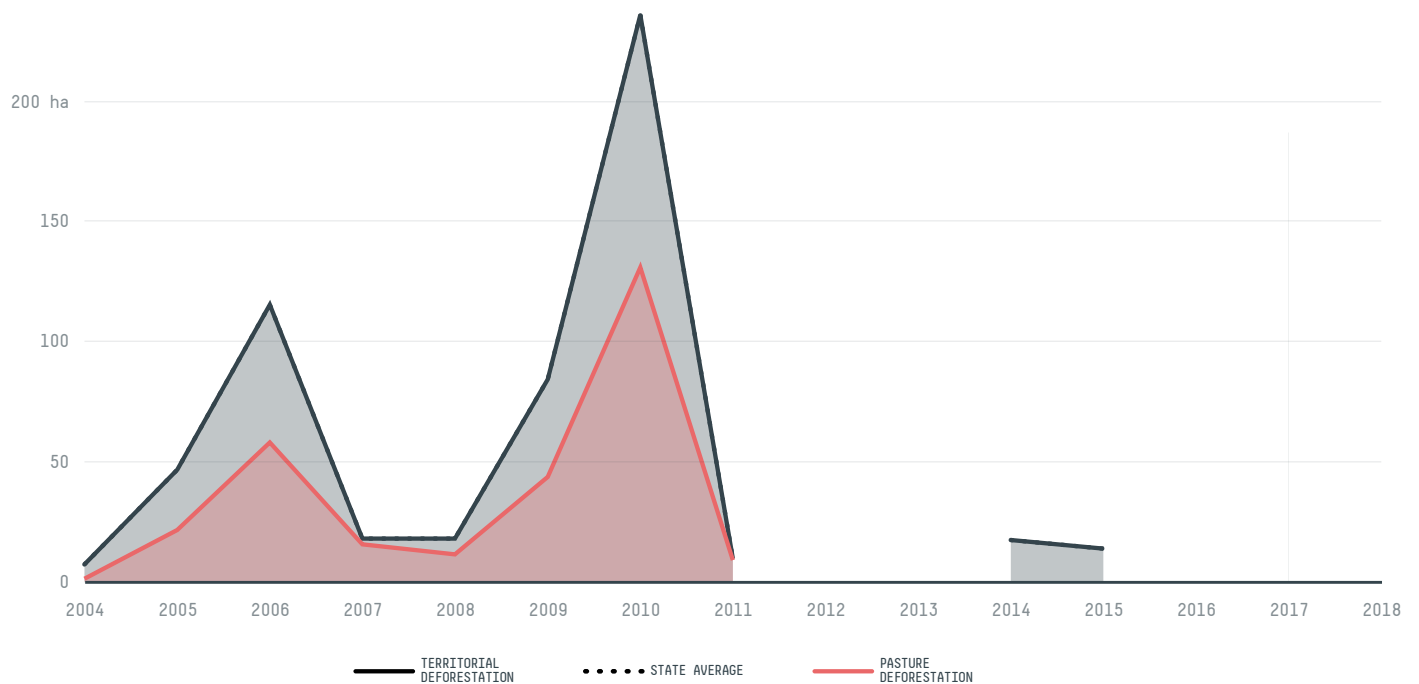
PASTURE AREA
73,662.3 ha

The largest exporter of beef in Chaves was Minerva, which accounted for 63.2% of the total exports, and the main destination was Turkey.


AGRICULTURAL INDICATORS	SCORE
Pasture area	73,662.3 ha
ENVIRONMENTAL INDICATORS	SCORE
Pasture deforestation	0 ha
Cattle deforestation per tonne	0 ha/t
Territorial deforestation	0 ha
Land-based CO2 emissions	0 t CO2
Water scarcity	0 /7
CO2 emissions from pasture deforestation	0 t CO2

SOCIO-ECONOMIC INDICATORS		SCORE
GDP per capita		2,234 USD/capita
GDP from agriculture		39.6 %
Human Development Index		0.453 /1
Smallholder dominance		2 %
Reported cases of forced labour		-
Reported cases of land conflicts		-
Population		22,029
TERRITORIAL GOVERNANCE		SCORE
Legal Reserve deficit		0 ha
Legal Reserve deficit as a % of private land		0 %
Protected vegetation in private land		374,949.2 ha
Unprotected vegetation in private land		92,749.5 ha
Number of environmental embargoes		0
ACTOR COMMITMENTS		SCORE


DEFORESTATION TRAJECTORY OF CHAVES



TOP TRADERS OF BEEF IN CHAVES IN 2016



TOP IMPORTING COUNTRIES OF BEEF FROM CHAVES IN 2016




Trase is a partnership between

 Stockholm Environment Institute

 Global Canopy Programme

In collaboration with

 vizzuality

 The European Forest Institute

and many other organizations and individuals.

Donors

 The Global Environment Facility

 WWF

 Europe

 Gordon and Betty Moore Foundation

 The Nature Conservancy

 Department for International Development

 Formas

 Norway's International Climate and Forest Initiative (NICFI)

[Terms of Use](#) · [Privacy policy](#) · [Cookie policy](#) · [Contact us](#)