



trase

Sapucaia

COMMODITY YEAR COUNTRY BIOME
Beef 2017 Brazil Amazonia

PASTURE AREA
104,755.1 ha

The largest exporter of beef in Sapucaia was Mercurio Alimentos, which accounted for 50.4% of the total exports, and the main destination was China (Hong Kong).

AGRICULTURAL INDICATORS	SCORE
Pasture area	104,755.1 ha
ENVIRONMENTAL INDICATORS	SCORE
Pasture deforestation	0 ha
Territorial deforestation	384 ha
CO2 emissions from pasture deforestation	0 t CO2
Land-based CO2 emissions	215,210.1 t CO2
Water scarcity	2 / 7

SOCIO-ECONOMIC INDICATORS

SCORE

GDP per capita	- USD/capita
GDP from agriculture	- %
Human Development Index	0.59 /1
Smallholder dominance	6 %
Reported cases of forced labour	-
Reported cases of land conflicts	-
Population	5,395

TERRITORIAL GOVERNANCE

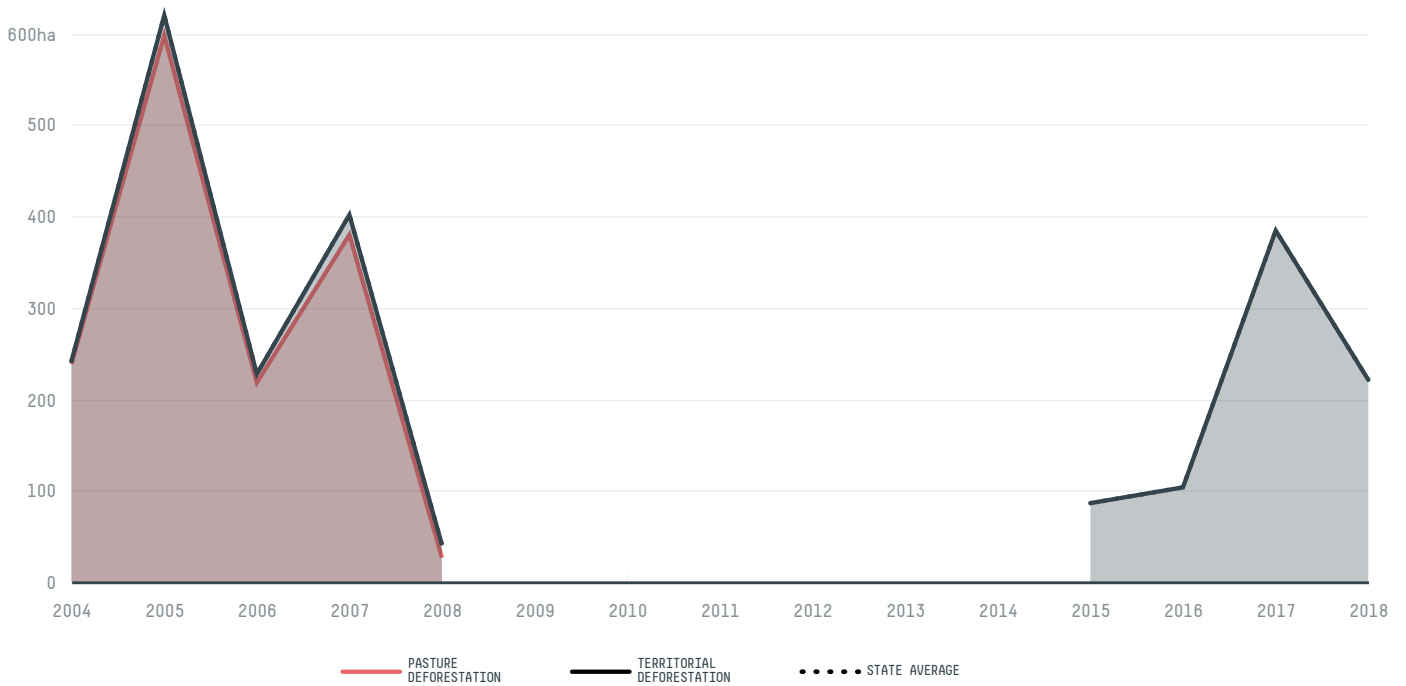
SCORE

Legal Reserve deficit	34,005.1 ha
Legal Reserve deficit as a % of private land	24.8 %
Protected vegetation in private land	25,248.4 ha
Unprotected vegetation in private land	12.2 ha
Number of environmental embargoes	0

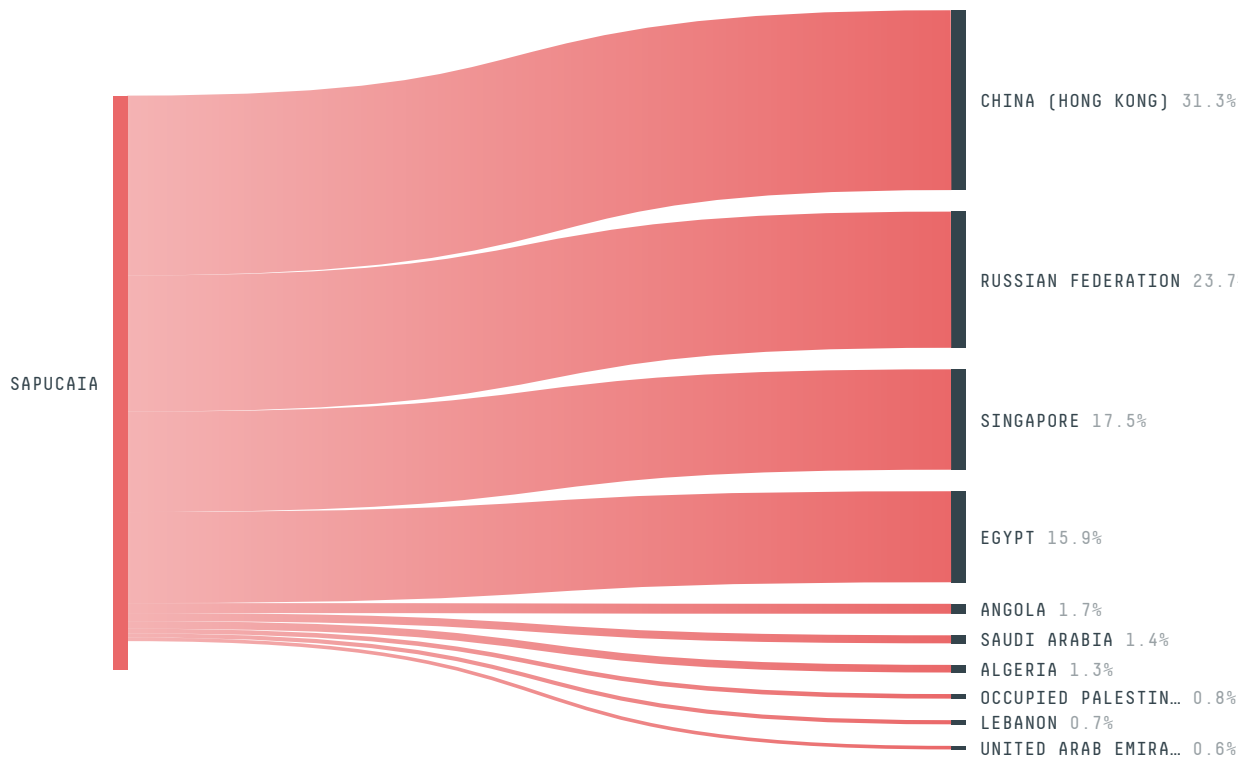
ACTOR COMMITMENTS

SCORE

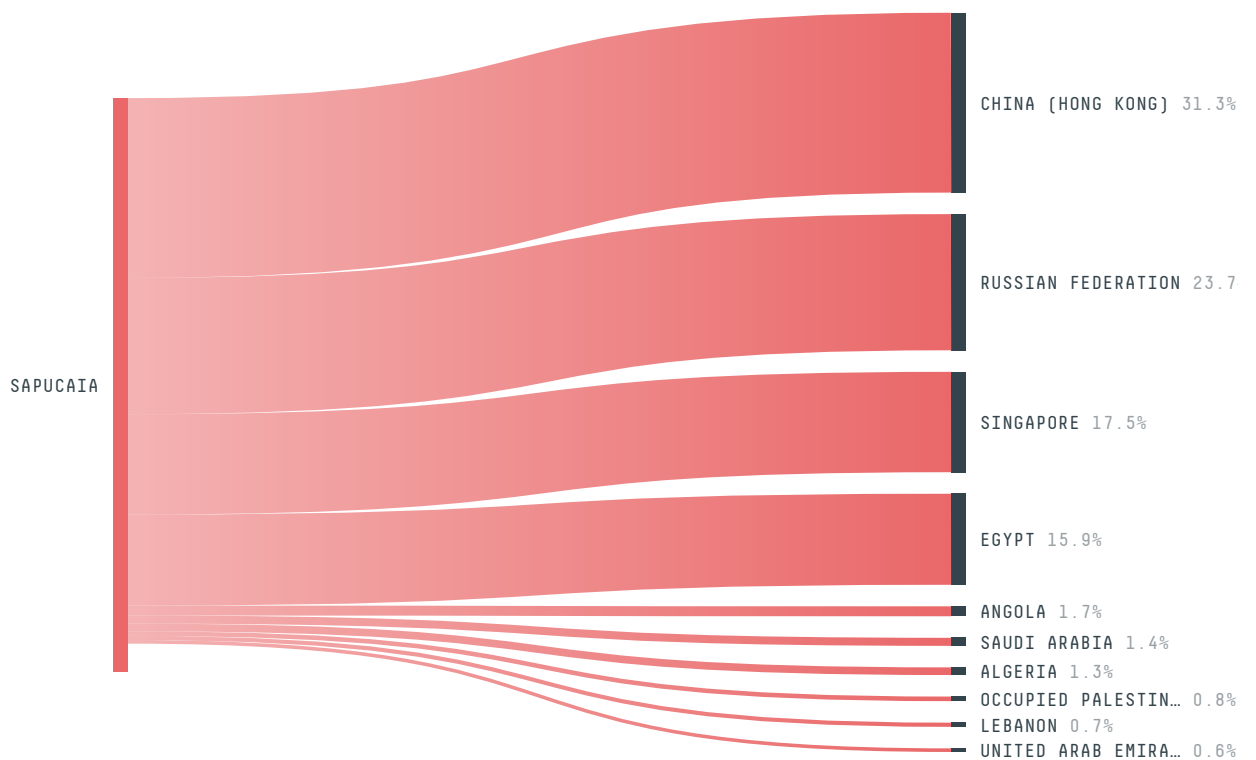
DEFORESTATION TRAJECTORY OF SAPUCAIA



TOP TRADERS OF BEEF IN SAPUCAIA IN 2017




TOP IMPORTING COUNTRIES OF BEEF FROM SAPUCAIA IN 2017




Trase is a partnership between

 Stockholm Environment Institute

 Global Canopy Programme

In collaboration with

 vizzuality

 The European Forest Institute

and many other organizations and individuals.

Donors

 The Global Environment Facility

 WWF

 Europe

 Gordon and Betty Moore Foundation

 The Nature Conservancy

 Department for International Development

 Formas

 Norway's International Climate and Forest Initiative (NICFI)

[Terms of Use](#) · [Privacy policy](#) · [Cookie policy](#) · [Contact us](#)