



trase

Santa isabel do para

COMMODITY YEAR COUNTRY BIOME
Beef 2017 Brazil Amazonia

PASTURE AREA
28,196 ha

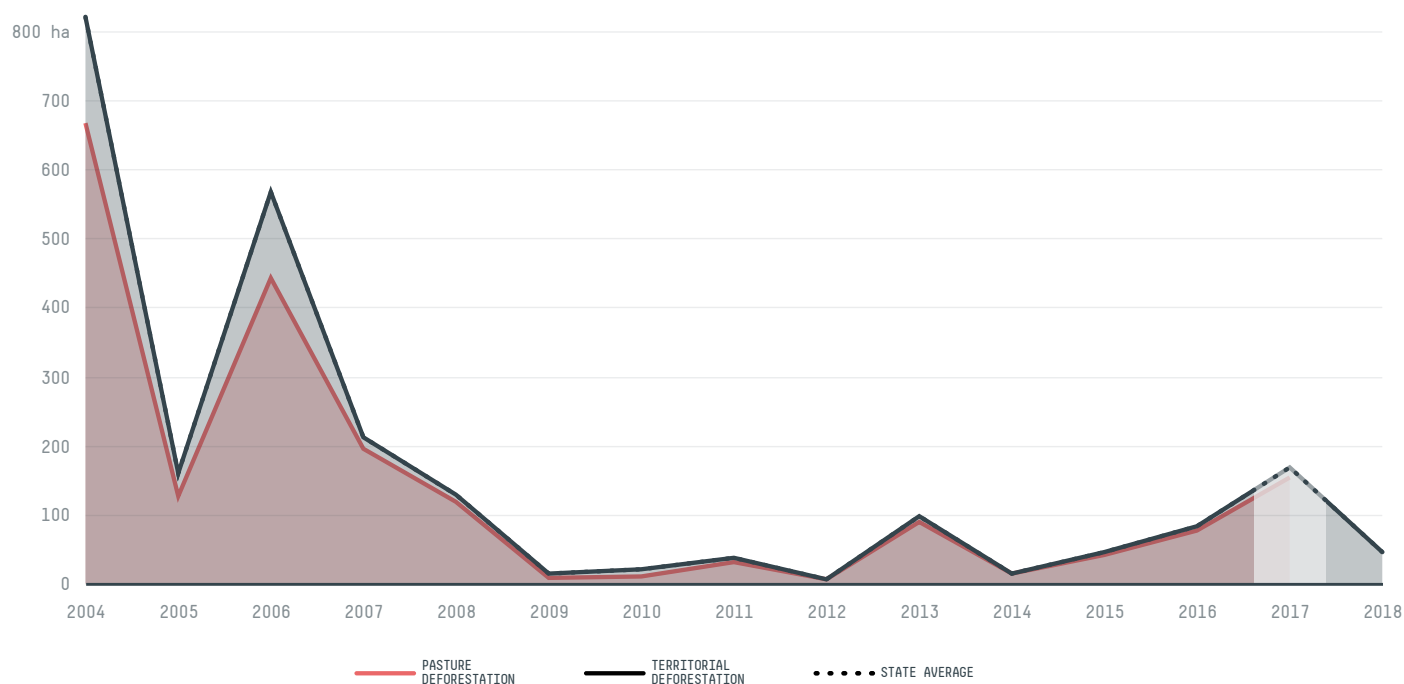
The largest exporter of beef in Santa Isabel Do Para was Mercurio Alimentos, which accounted for 88.6% of the total exports, and the main destination was China (Hong Kong).

AGRICULTURAL INDICATORS	SCORE
Pasture area	28,196 ha


ENVIRONMENTAL INDICATORS	SCORE
Pasture deforestation	153.8 ha
Cattle deforestation per tonne	0 ha/t
Territorial deforestation	168 ha
Land-based CO2 emissions	133,747.5 t CO2
Water scarcity	2 /7
CO2 emissions from pasture deforestation	122,196.4 t CO2

SOCIO-ECONOMIC INDICATORS		SCORE
GDP per capita	- USD/capita	
GDP from agriculture	- %	
Human Development Index	0.659 /1	
Smallholder dominance	40 %	
Reported cases of forced labour	-	
Reported cases of land conflicts	-	
Population	63,973	
TERRITORIAL GOVERNANCE		SCORE
Legal Reserve deficit	1,072.3 ha	
Legal Reserve deficit as a % of private land	3.7 %	
Protected vegetation in private land	15,057.6 ha	
Unprotected vegetation in private land	445.4 ha	
Number of environmental embargoes	0	
ACTOR COMMITMENTS		SCORE

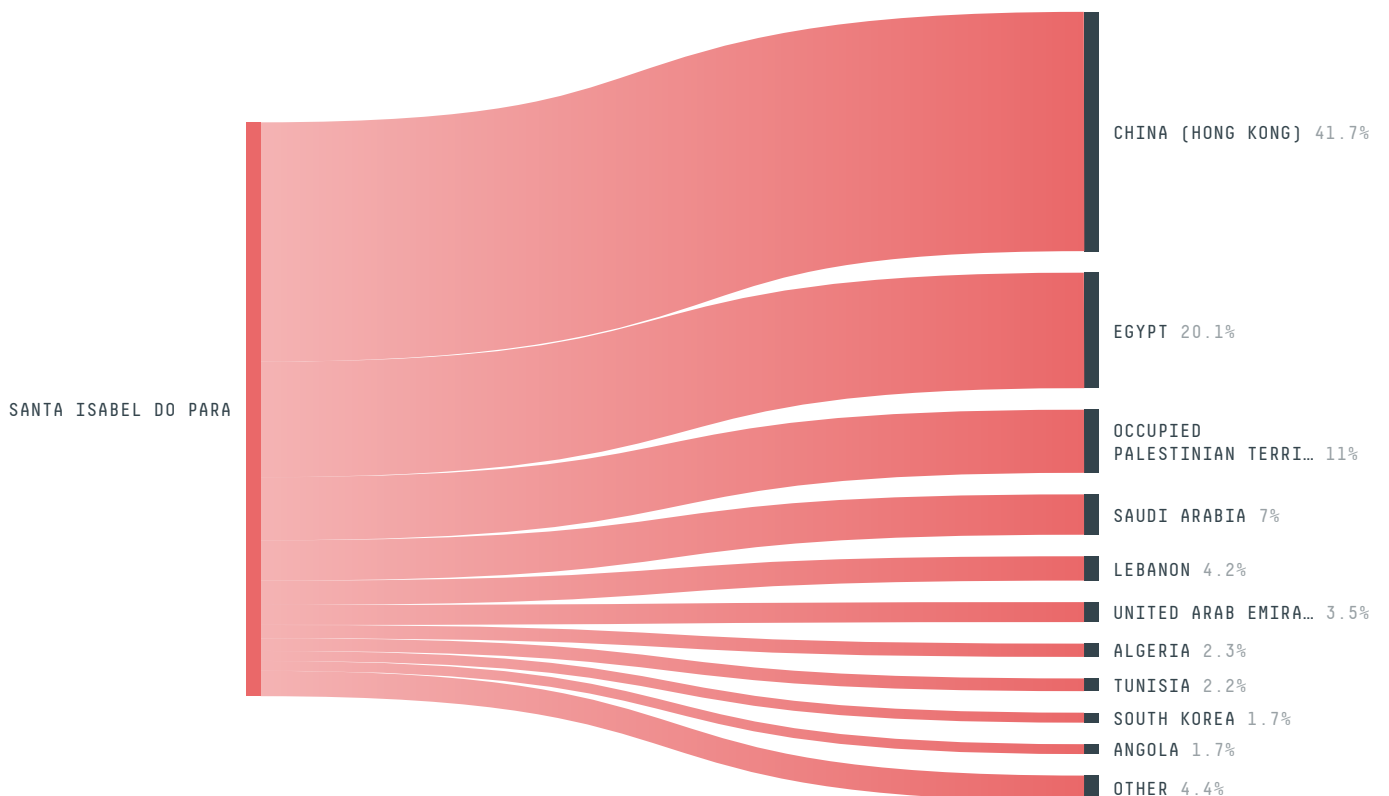
DEFORESTATION TRAJECTORY OF SANTA ISABEL DO PARA



TOP TRADERS OF BEEF IN SANTA ISABEL DO PARA IN 2017



TOP IMPORTING COUNTRIES OF BEEF FROM SANTA ISABEL DO PARA IN 2017




Trase is a partnership between

 Stockholm Environment Institute

 Global Canopy Programme

In collaboration with

 vizzuality

 The European Forest Institute

and many other organizations and individuals.

Donors

 The Global Environment Facility


 WWF

 Europe

 Gordon and Betty Moore Foundation

 The Nature Conservancy

 Department for International Development

 Formas

 Norway's International Climate and Forest Initiative (NICFI)

[Terms of Use](#) · [Privacy policy](#) · [Cookie policy](#) · [Contact us](#)