



trase

Castanhhal

COMMODITY YEAR COUNTRY BIOME
Beef 2017 Brazil Amazonia

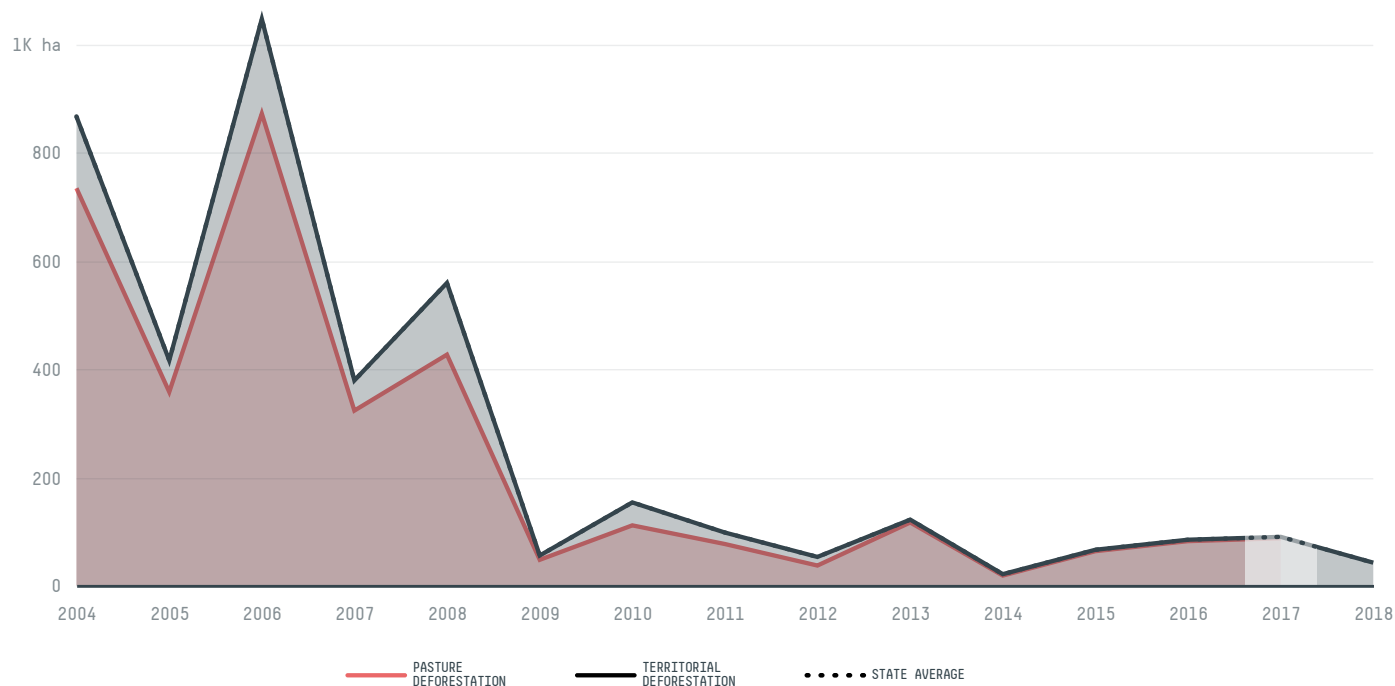
PASTURE AREA
55,045.2 ha

The largest exporter of beef in Castanhhal was Kit Trading, which accounted for 31.3% of the total exports, and the main destination was China (Hong Kong).


AGRICULTURAL INDICATORS	SCORE
Pasture area	55,045.2 ha
ENVIRONMENTAL INDICATORS	SCORE
Pasture deforestation	86.4 ha
Cattle deforestation per tonne	0 ha/t
Territorial deforestation	90 ha
Land-based CO2 emissions	69,752.2 t CO2
Water scarcity	2 /7
CO2 emissions from pasture deforestation	66,877.6 t CO2

SOCIO-ECONOMIC INDICATORS	SCORE
GDP per capita	- USD/capita
GDP from agriculture	- %
Human Development Index	0.673 /1
Smallholder dominance	50 %
Reported cases of forced labour	-
Reported cases of land conflicts	2
Population	183,917
TERRITORIAL GOVERNANCE	SCORE
Legal Reserve deficit	2,532.2 ha
Legal Reserve deficit as a % of private land	5.3 %
Protected vegetation in private land	20,844.9 ha
Unprotected vegetation in private land	305.6 ha
Number of environmental embargoes	0
ACTOR COMMITMENTS	SCORE

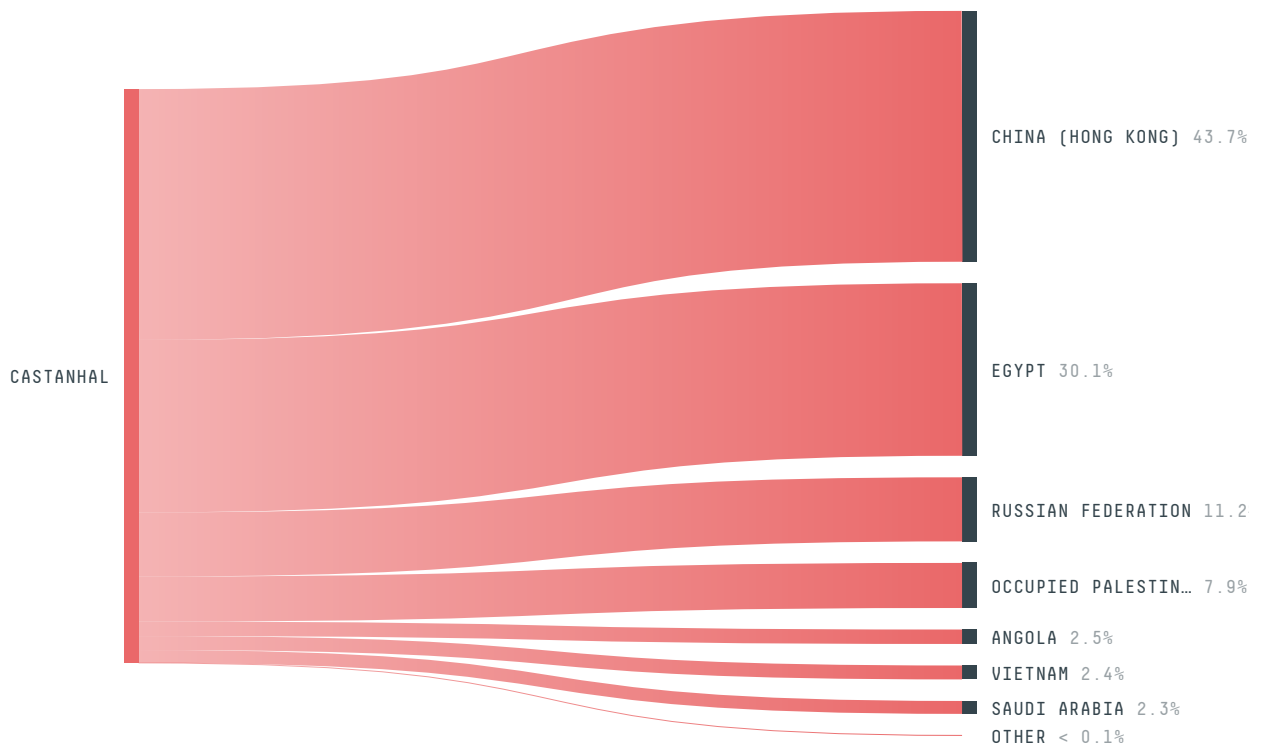
DEFORESTATION TRAJECTORY OF CASTANHAL



TOP TRADERS OF BEEF IN CASTANHAL IN 2017

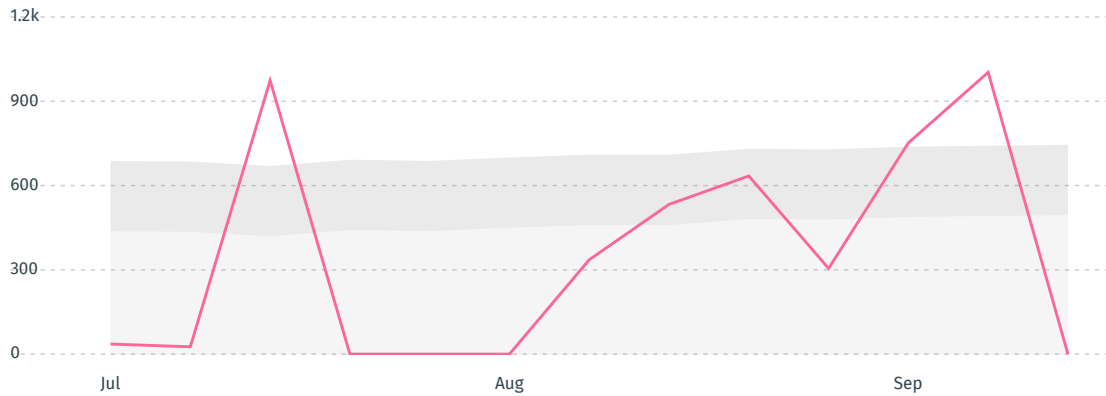


TOP IMPORTING COUNTRIES OF BEEF FROM CASTANHAL IN 2017



DEFORESTATION ALERTS IN CASTANHAL, PARÁ, BRAZIL


There were **0** GLAD alerts reported in the week of the **12th of October 2020**. This was **normal** compared to the same week in previous years.



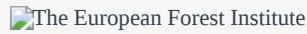
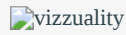
Caution: GLAD alerts from the last six months are preliminary. Revisions are made as unconfirmed alerts are removed from the data and alert totals are finalized six months after posting.

Source: **Global Forest Watch**

Trase is a partnership between



In collaboration with



and many other organizations and individuals.

Donors



[Terms of Use](#) · [Privacy policy](#) · [Cookie policy](#) · [Contact us](#)