



trase

Rio maria

COMMODITY YEAR COUNTRY BIOME
Beef **2017** **Brazil** **Amazonia**

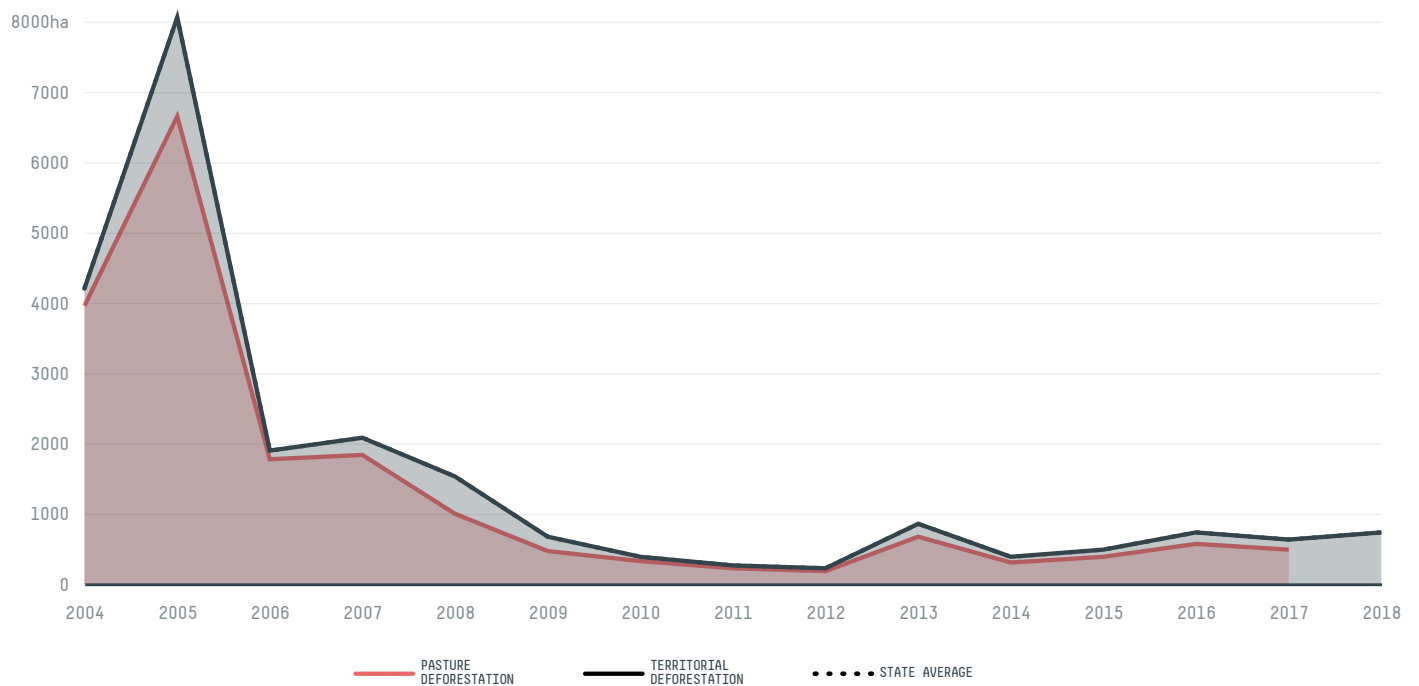
PASTURE AREA
298,141.8 ha

The largest exporter of beef in Rio Maria was Xinguara Industria E Comercio, which accounted for 49.9% of the total exports, and the main destination was China (Hong Kong).

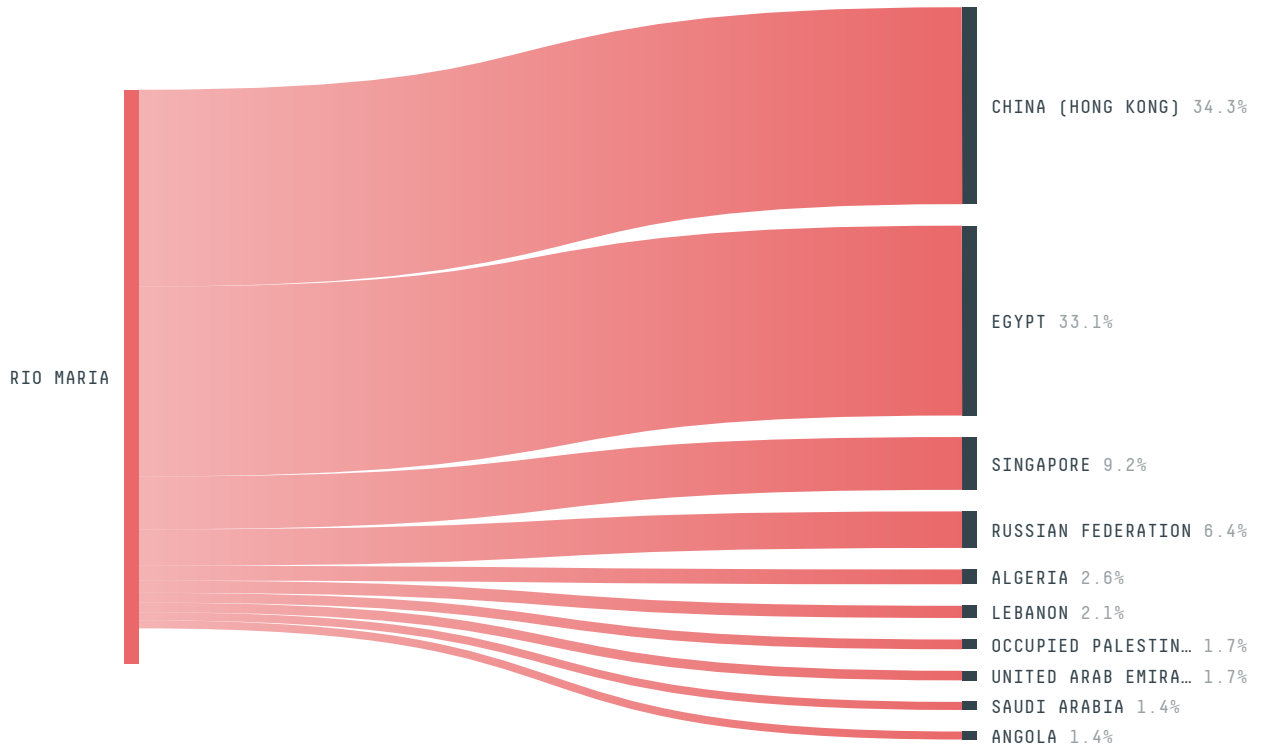
AGRICULTURAL INDICATORS	SCORE
Pasture area	298,141.8 ha
ENVIRONMENTAL INDICATORS	SCORE
Pasture deforestation	490.3 ha
Territorial deforestation	626 ha
CO2 emissions from pasture deforestation	251,273.1 t CO2
Land-based CO2 emissions	325,168.6 t CO2
Water scarcity	2 / 7

SOCIO-ECONOMIC INDICATORS	SCORE
GDP per capita	- USD/capita
GDP from agriculture	- %
Human Development Index	0.638 /1
Smallholder dominance	27 %
Reported cases of forced labour	-
Reported cases of land conflicts	-
Population	17,774
TERRITORIAL GOVERNANCE	SCORE
Legal Reserve deficit	44,922.5 ha
Legal Reserve deficit as a % of private land	13.5 %
Protected vegetation in private land	92,562.3 ha
Unprotected vegetation in private land	2,372.7 ha
Number of environmental embargoes	1
ACTOR COMMITMENTS	SCORE

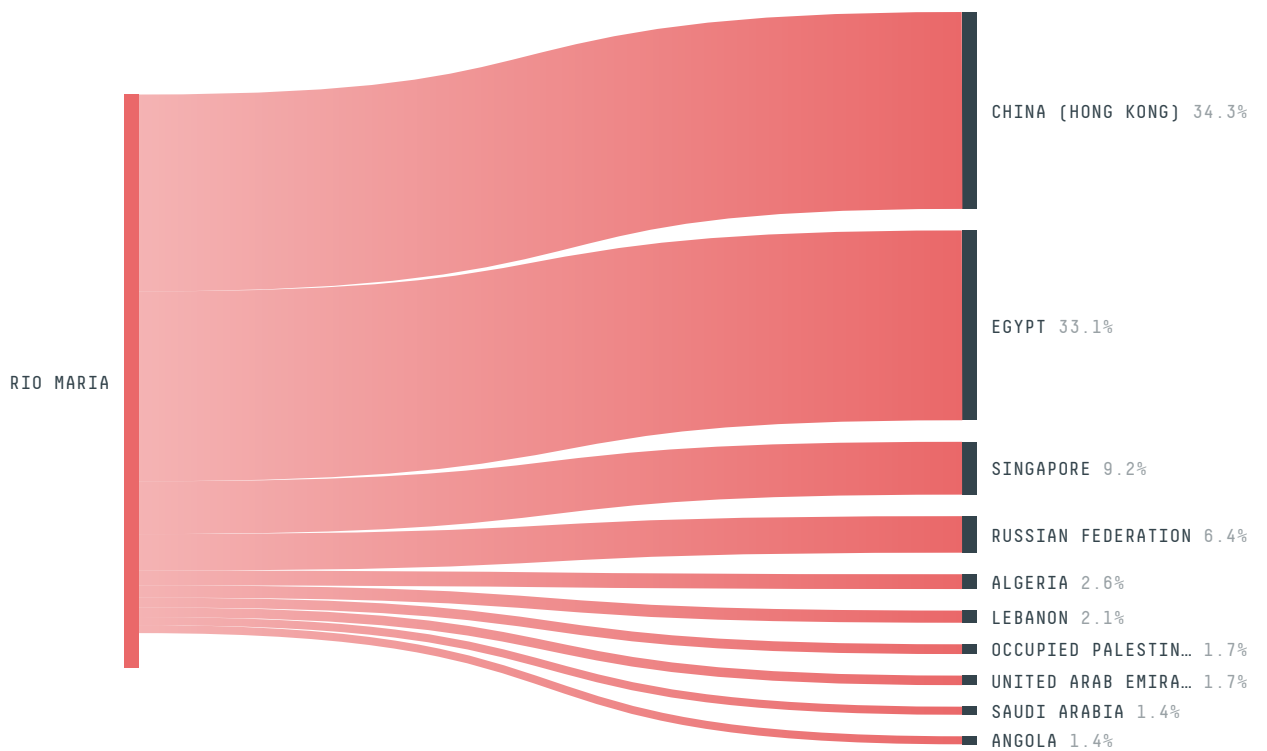
DEFORESTATION TRAJECTORY OF RIO MARIA



TOP TRADERS OF BEEF IN RIO MARIA IN 2017




TOP IMPORTING COUNTRIES OF BEEF FROM RIO MARIA IN 2017





Trase is a partnership between

 Stockholm Environment Institute

 Global Canopy Programme

In collaboration with

 vizzuality

 The European Forest Institute

and many other organizations and individuals.

Donors

 The Global Environment Facility

 WWF

 Europe

 Gordon and Betty Moore Foundation

 The Nature Conservancy

 Department for International Development

 Formas

 Norway's International Climate and Forest Initiative (NICFI)

[Terms of Use](#) · [Privacy policy](#) · [Cookie policy](#) · [Contact us](#)