



# trase

## Itupiranga

COMMODITY YEAR COUNTRY BIOME  
**Beef 2017 Brazil Amazonia**

PASTURE AREA  
**378,599.7 ha**

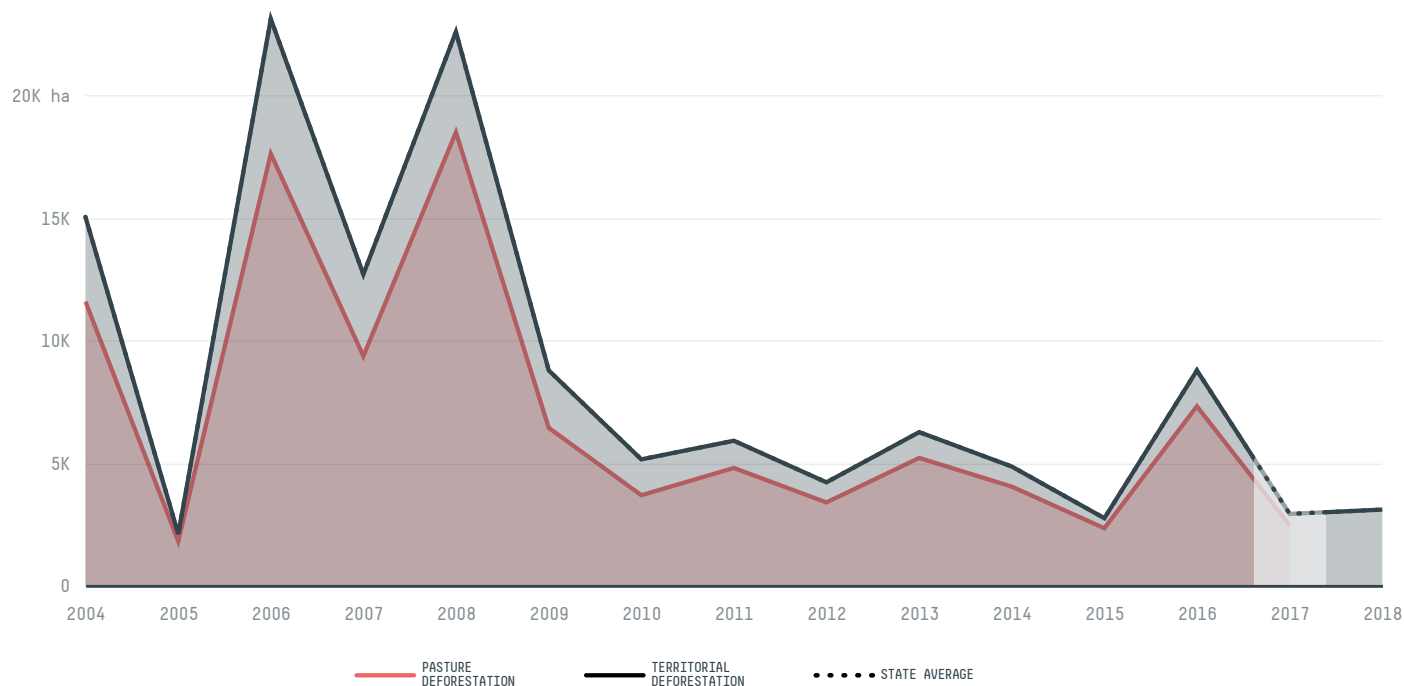
The largest exporter of beef in Itupiranga was Jbs, which accounted for 78.0% of the total exports, and the main destination was Russian Federation.

AGRICULTURAL INDICATORS	SCORE
Pasture area	378,599.7 ha

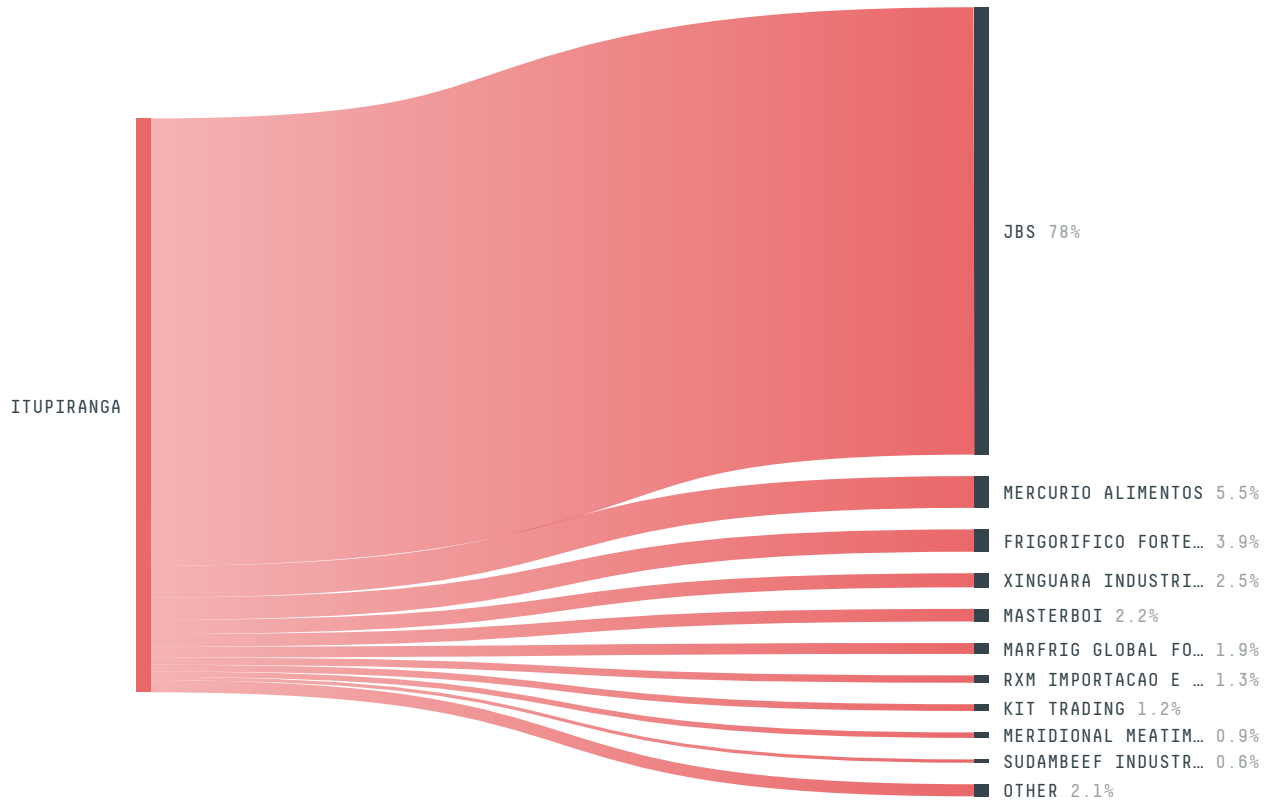
ENVIRONMENTAL INDICATORS	SCORE
Pasture deforestation	2,428.8 ha
Cattle deforestation per tonne	0.2 ha/t
Territorial deforestation	2,919 ha
Land-based CO2 emissions	2,137,989.2 t CO2
Water scarcity	2 /7
CO2 emissions from pasture deforestation	1,778,577.5 t CO2

SOCIO-ECONOMIC INDICATORS	SCORE
GDP per capita	- USD/capita
GDP from agriculture	- %
Human Development Index	0.528 /1
Smallholder dominance	63 %
Reported cases of forced labour	-
Reported cases of land conflicts	3
Population	51,711
TERRITORIAL GOVERNANCE	SCORE
Legal Reserve deficit	10,474.4 ha
Legal Reserve deficit as a % of private land	2 %
Protected vegetation in private land	269,584.1 ha
Unprotected vegetation in private land	2,409.5 ha
Number of environmental embargoes	0
ACTOR COMMITMENTS	SCORE

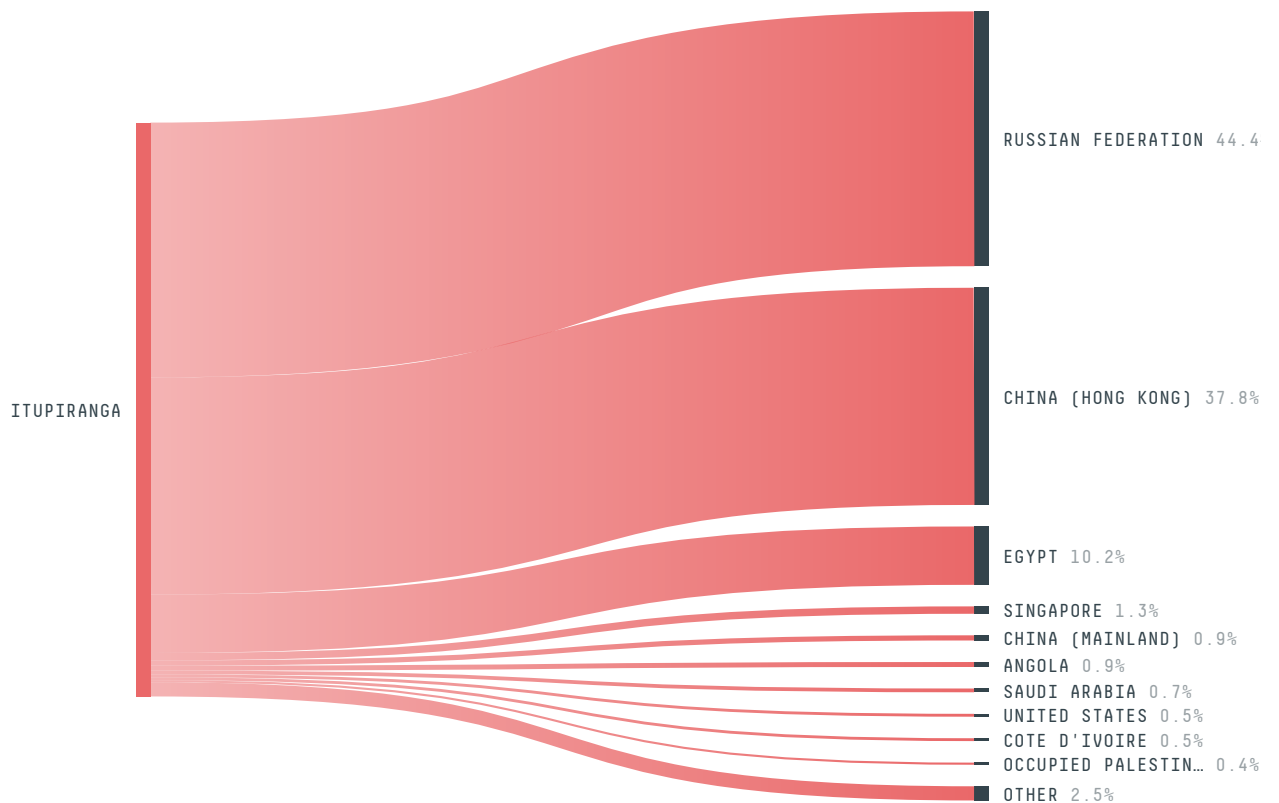
## DEFORESTATION TRAJECTORY OF ITUPIRANGA



## TOP TRADERS OF BEEF IN ITUPIRANGA IN 2017




## TOP IMPORTING COUNTRIES OF BEEF FROM ITUPIRANGA IN 2017






Trase is a partnership between

 Stockholm Environment Institute

 Global Canopy Programme

In collaboration with

 vizzuality

 The European Forest Institute

and many other organizations and individuals.

Donors

 The Global Environment Facility

 WWF

 Europe

 Gordon and Betty Moore Foundation

 The Nature Conservancy

 Department for International Development

 Formas

 Norway's International Climate and Forest Initiative (NICFI)

[Terms of Use](#) · [Privacy policy](#) · [Cookie policy](#) · [Contact us](#)