



trase

Palestina do para

COMMODITY YEAR COUNTRY BIOME
Beef 2017 Brazil Amazonia

PASTURE AREA
65,809.4 ha

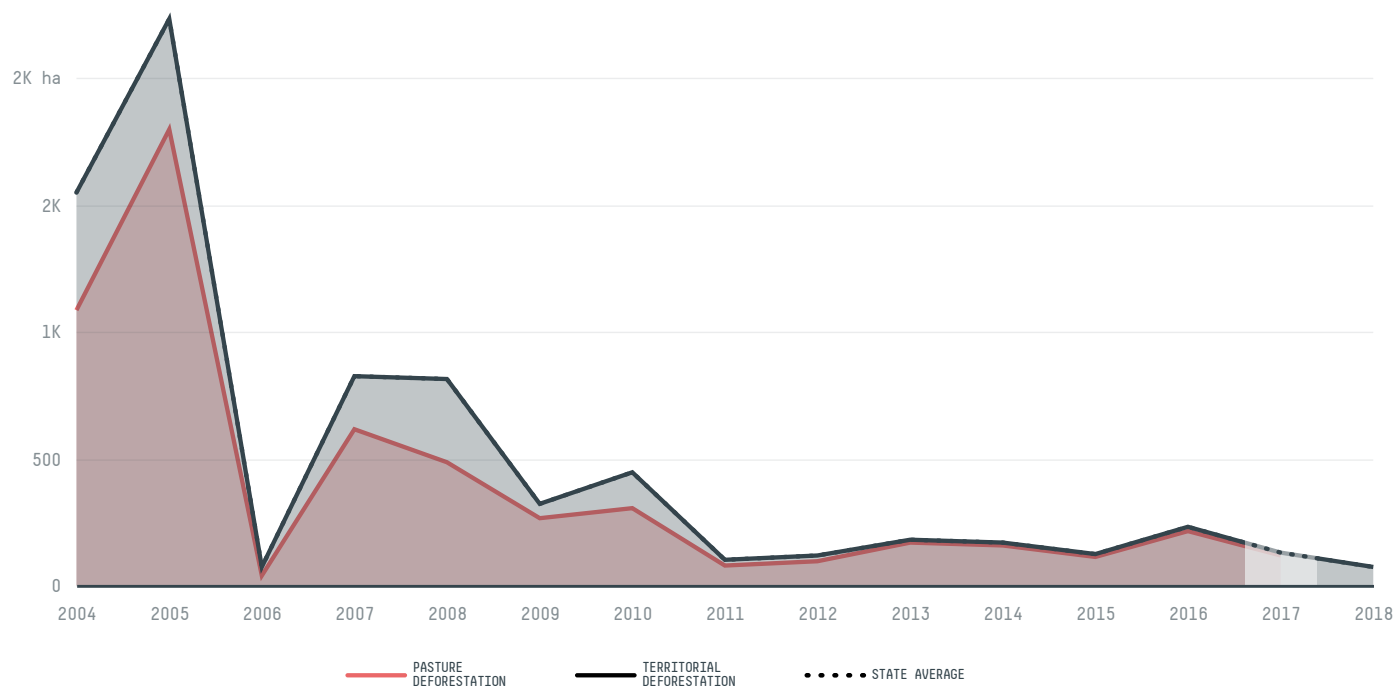
The largest exporter of beef in Palestina Do Para was Masterboi, which accounted for 51.9% of the total exports, and the main destination was China (Hong Kong).

AGRICULTURAL INDICATORS	SCORE
Pasture area	65,809.4 ha

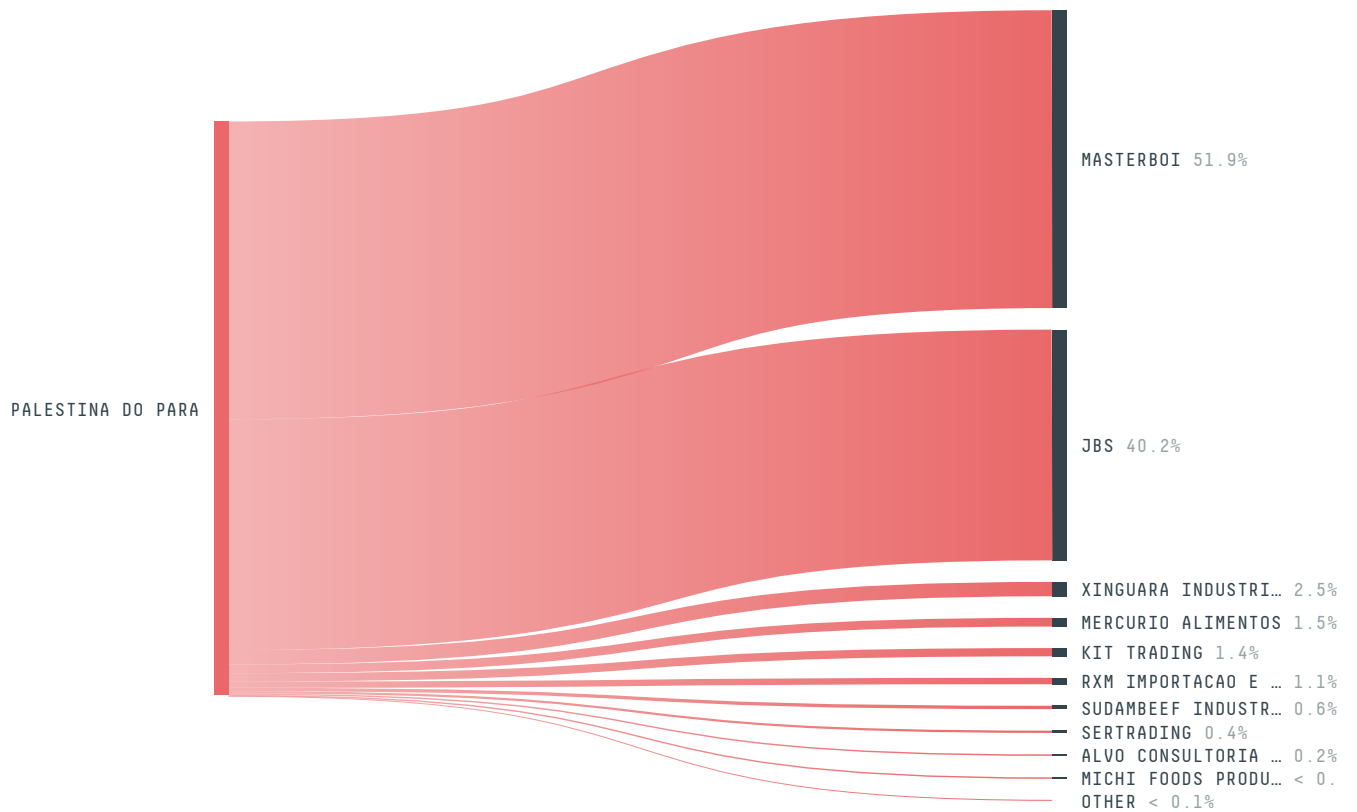
ENVIRONMENTAL INDICATORS	SCORE
Pasture deforestation	121.3 ha
Cattle deforestation per tonne	0.1 ha/t
Territorial deforestation	133 ha
Land-based CO2 emissions	79,309.6 t CO2
Water scarcity	2 /7
CO2 emissions from pasture deforestation	72,403.9 t CO2

SOCIO-ECONOMIC INDICATORS		SCORE
GDP per capita	- USD/capita	
GDP from agriculture	- %	
Human Development Index		0.589 /1
Smallholder dominance		43 %
Reported cases of forced labour		-
Reported cases of land conflicts		-
Population		7,465
TERRITORIAL GOVERNANCE		SCORE
Legal Reserve deficit		4,856.8 ha
Legal Reserve deficit as a % of private land		5.3 %
Protected vegetation in private land		37,270.7 ha
Unprotected vegetation in private land		118.8 ha
Number of environmental embargoes		0
ACTOR COMMITMENTS		SCORE

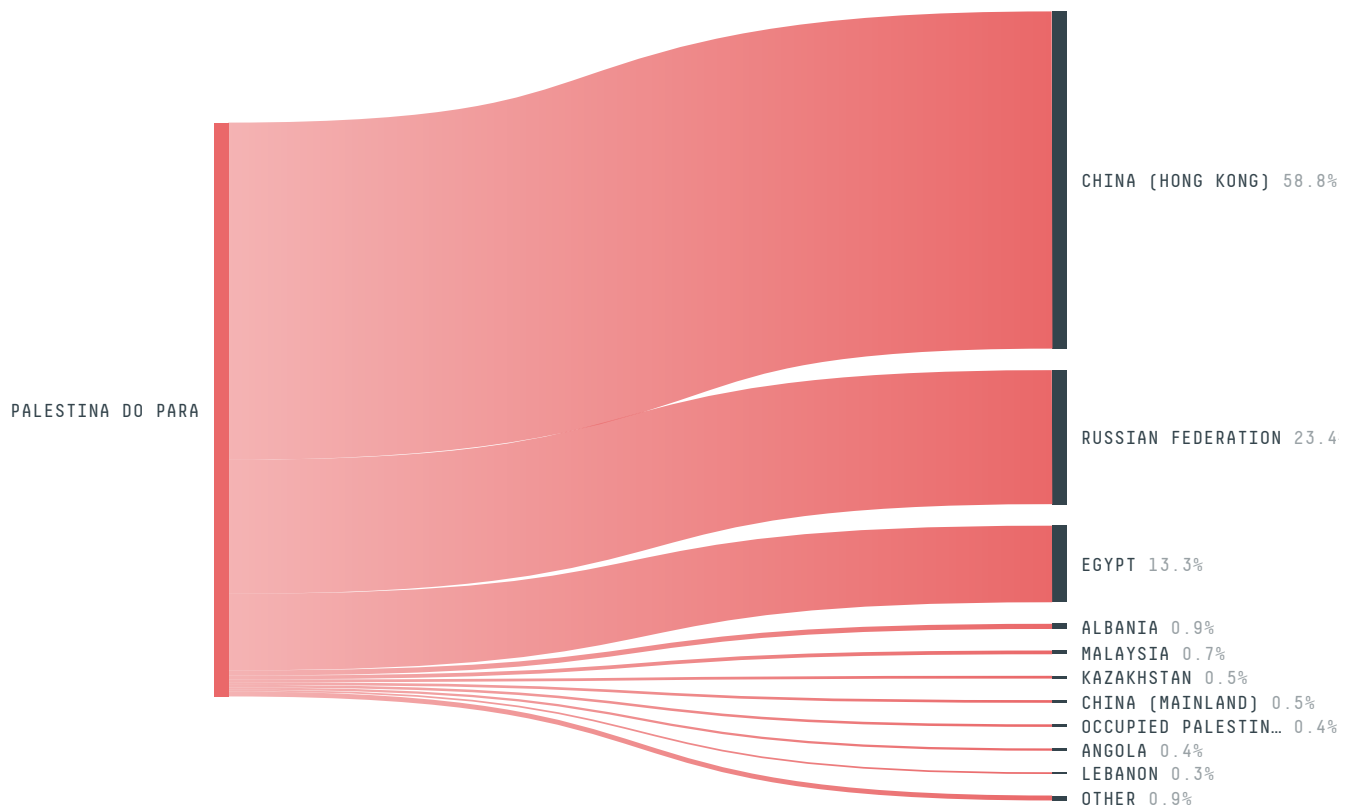
DEFORESTATION TRAJECTORY OF PALESTINA DO PARA



TOP TRADERS OF BEEF IN PALESTINA DO PARA IN 2017



TOP IMPORTING COUNTRIES OF BEEF FROM PALESTINA DO PARA IN 2017



Trase is a partnership between

 Stockholm Environment Institute

 Global Canopy Programme

In collaboration with

 vizzuality

 The European Forest Institute

and many other organizations and individuals.

Donors

 The Global Environment Facility

 WWF

 Europe

 Gordon and Betty Moore Foundation

 The Nature Conservancy

 Department for International Development

 Formas

 Norway's International Climate and Forest Initiative (NICFI)

[Terms of Use](#) · [Privacy policy](#) · [Cookie policy](#) · [Contact us](#)