



trase

Conceicao do araguaia

COMMODITY YEAR COUNTRY BIOME
Beef 2017 Brazil Amazonia

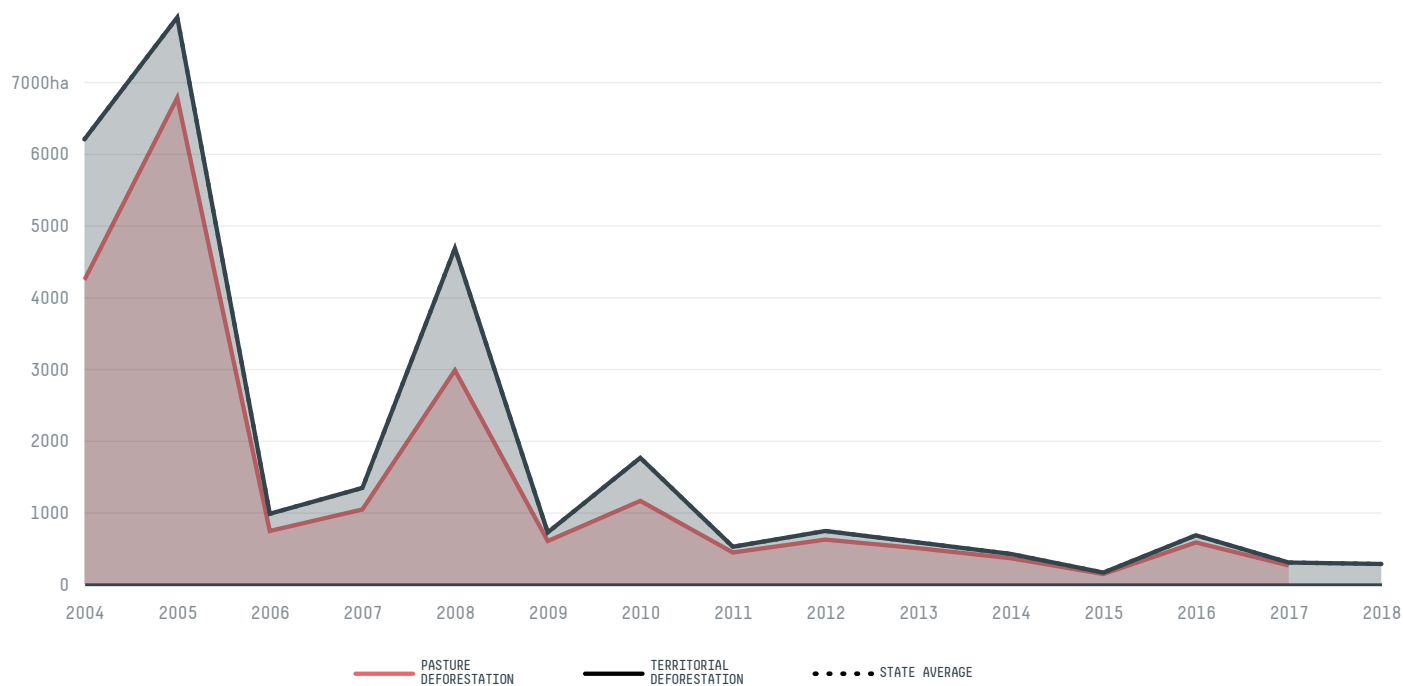
PASTURE AREA
307,519.4 ha

The largest exporter of beef in Conceicao Do Araguaia was Xinguara Industria E Comercio, which accounted for 69.3% of the total exports, and the main destination was Egypt.


AGRICULTURAL INDICATORS	SCORE
Pasture area	307,519.4 ha
ENVIRONMENTAL INDICATORS	SCORE
Pasture deforestation	260 ha
Territorial deforestation	305 ha
CO2 emissions from pasture deforestation	112,012.1 t CO2
Land-based CO2 emissions	132,054.2 t CO2
Water scarcity	2 / 7

SOCIO-ECONOMIC INDICATORS	SCORE
GDP per capita	- USD/capita
GDP from agriculture	- %
Human Development Index	0.64 /1
Smallholder dominance	62 %
Reported cases of forced labour	-
Reported cases of land conflicts	-
Population	46,206
TERRITORIAL GOVERNANCE	SCORE
Legal Reserve deficit	15,536.6 ha
Legal Reserve deficit as a % of private land	3.5 %
Protected vegetation in private land	183,124.2 ha
Unprotected vegetation in private land	31,204.3 ha
Number of environmental embargoes	1
ACTOR COMMITMENTS	SCORE

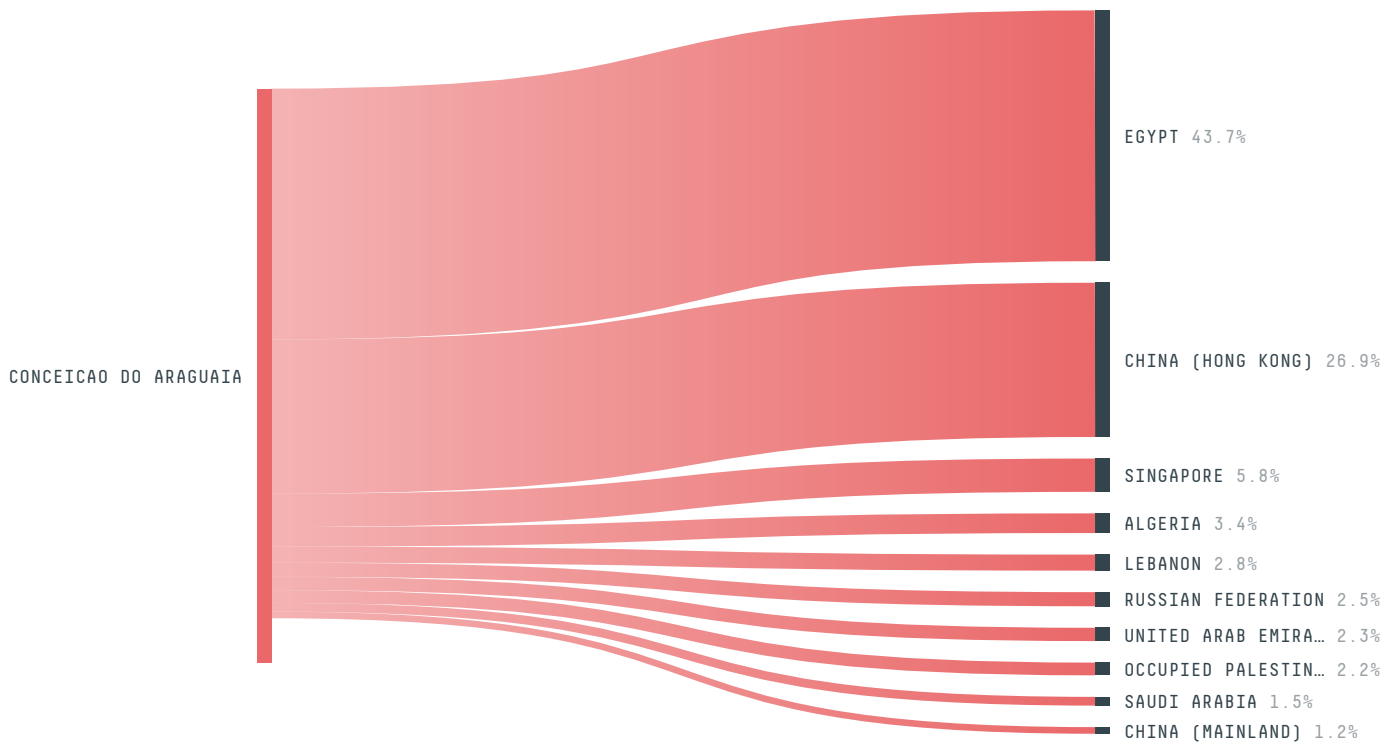
DEFORESTATION TRAJECTORY OF CONCEICAO DO ARAGUAIA



TOP TRADERS OF BEEF IN CONCEICAO DO ARAGUAIA IN 2017




TOP IMPORTING COUNTRIES OF BEEF FROM CONCEICAO DO ARAGUAIA IN 2017





Trase is a partnership between

 Stockholm Environment Institute

 Global Canopy Programme

In collaboration with

 vizzuality

 The European Forest Institute

and many other organizations and individuals.

Donors

 The Global Environment Facility

 WWF

 Europe

 Gordon and Betty Moore Foundation

 The Nature Conservancy

 Department for International Development

 Formas

 Norway's International Climate and Forest Initiative (NICFI)

[Terms of Use](#) · [Privacy policy](#) · [Cookie policy](#) · [Contact us](#)