



trase

Brejo grande do araguaia

COMMODITY YEAR COUNTRY BIOME
Beef 2017 Brazil Amazonia

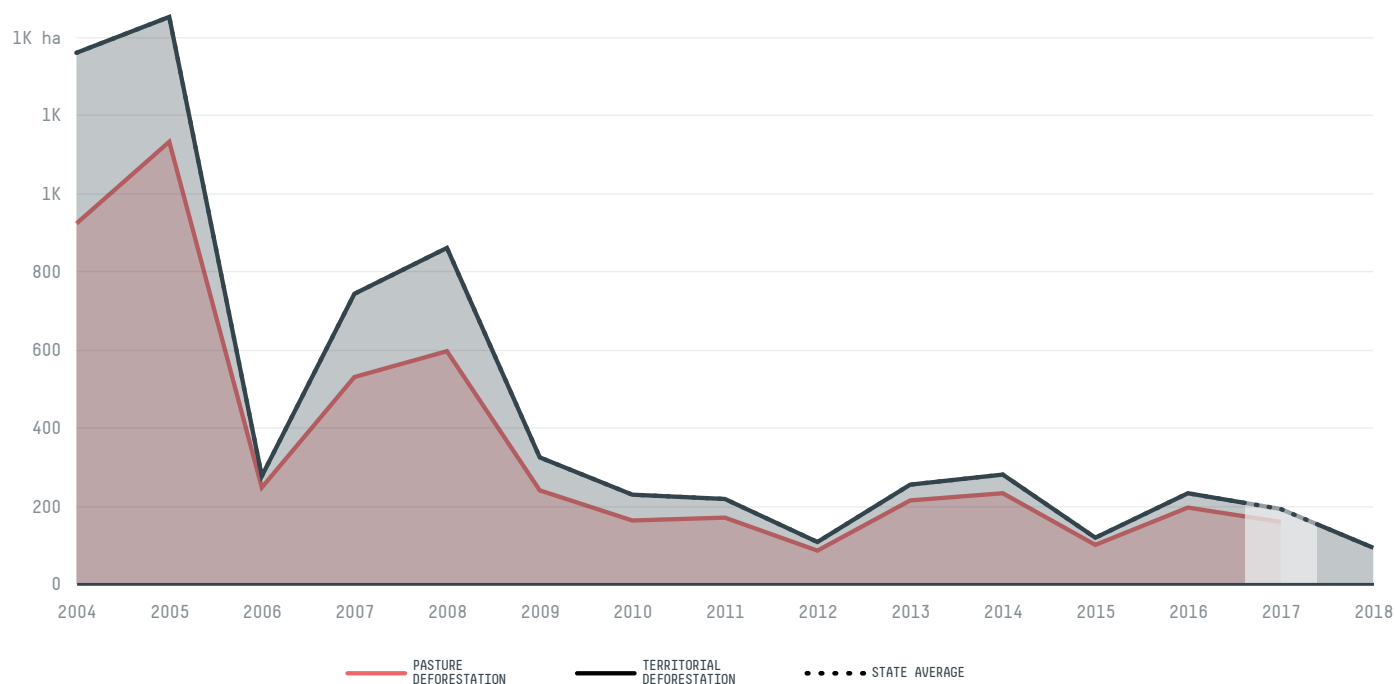
PASTURE AREA
84,287.8 ha

The largest exporter of beef in Brejo Grande Do Araguaia was Jbs, which accounted for 43.0% of the total exports, and the main destination was China (Hong Kong).


AGRICULTURAL INDICATORS	SCORE
Pasture area	84,287.8 ha
ENVIRONMENTAL INDICATORS	SCORE
Pasture deforestation	158.9 ha
Cattle deforestation per tonne	0 ha/t
Territorial deforestation	189 ha
Land-based CO2 emissions	115,032.1 t CO2
Water scarcity	2 /7
CO2 emissions from pasture deforestation	94,368.2 t CO2

SOCIO-ECONOMIC INDICATORS	SCORE
GDP per capita	- USD/capita
GDP from agriculture	- %
Human Development Index	0.591 /1
Smallholder dominance	45 %
Reported cases of forced labour	-
Reported cases of land conflicts	-
Population	7,285
TERRITORIAL GOVERNANCE	SCORE
Legal Reserve deficit	9,954.3 ha
Legal Reserve deficit as a % of private land	10 %
Protected vegetation in private land	35,366.4 ha
Unprotected vegetation in private land	441.1 ha
Number of environmental embargoes	1
ACTOR COMMITMENTS	SCORE


DEFORESTATION TRAJECTORY OF BREJO GRANDE DO ARAGUAIA



TOP TRADERS OF BEEF IN BREJO GRANDE DO ARAGUAIA IN 2017




TOP IMPORTING COUNTRIES OF BEEF FROM BREJO GRANDE DO ARAGUAIA IN 2017



Trase is a partnership between

 Stockholm Environment Institute

 Global Canopy Programme

In collaboration with

 vizzuality

 The European Forest Institute

and many other organizations and individuals.

Donors

 The Global Environment Facility

 WWF


 Europe

 Gordon and Betty Moore Foundation

 The Nature Conservancy

 Department for International Development

 Formas

 Norway's International Climate and Forest Initiative (NICFI)

[Terms of Use](#) · [Privacy policy](#) · [Cookie policy](#) · [Contact us](#)