



trase

Floresta do araguaia

COMMODITY YEAR COUNTRY BIOME
Beef 2017 Brazil Amazonia

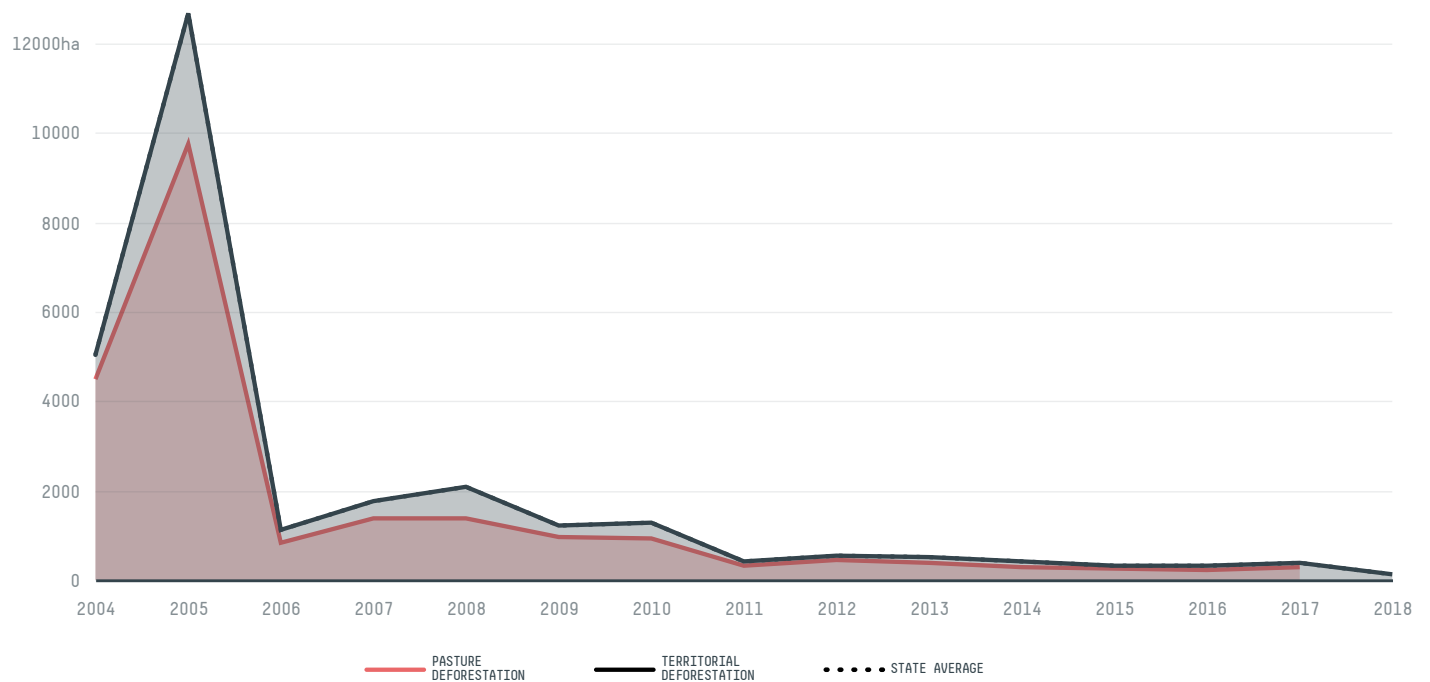
PASTURE AREA
202,260 ha

The largest exporter of beef in Floresta Do Araguaia was Xinguara Industria E Comercio, which accounted for 69.8% of the total exports, and the main destination was Egypt.

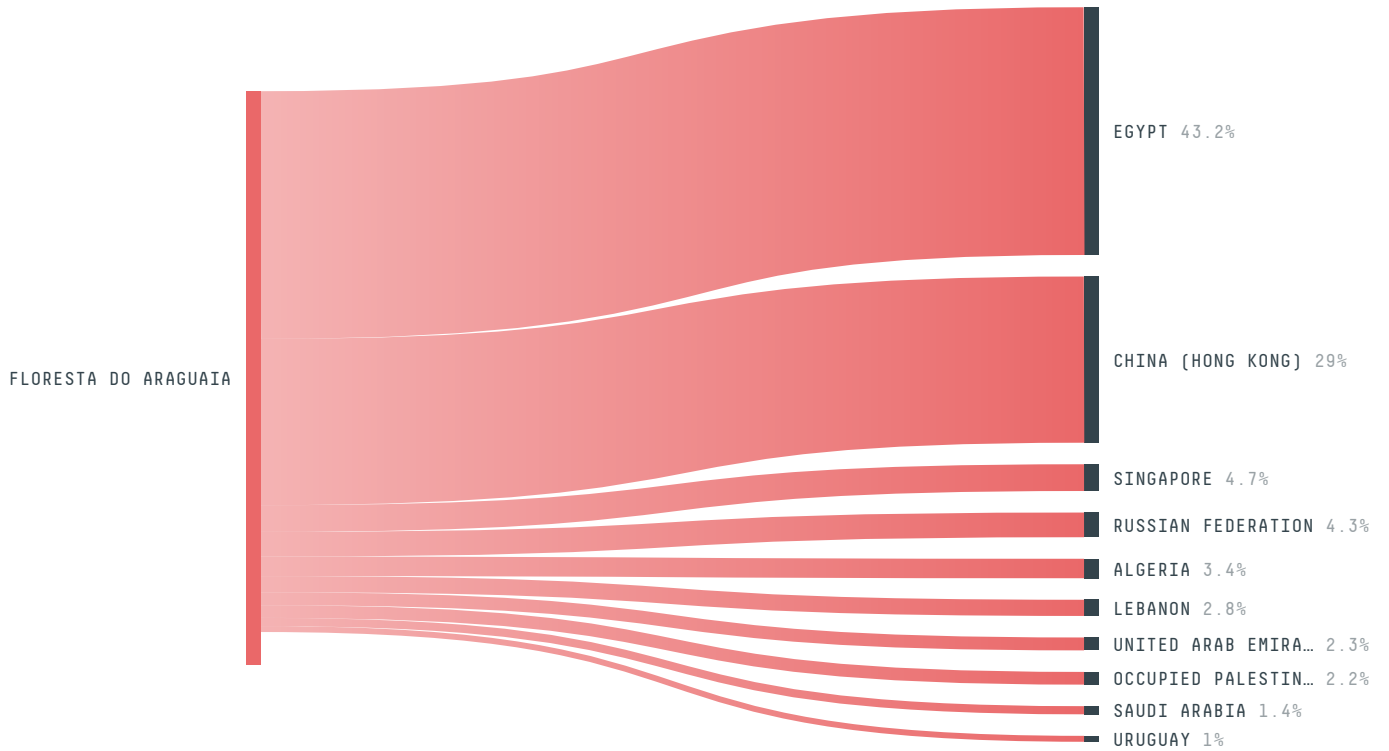
AGRICULTURAL INDICATORS	SCORE
Pasture area	202,260 ha
ENVIRONMENTAL INDICATORS	SCORE
Pasture deforestation	295.2 ha
Territorial deforestation	397 ha
CO2 emissions from pasture deforestation	143,136.3 t CO2
Land-based CO2 emissions	194,473.6 t CO2
Water scarcity	2 / 7

SOCIO-ECONOMIC INDICATORS	SCORE
GDP per capita	- USD/capita
GDP from agriculture	- %
Human Development Index	0.583 /1
Smallholder dominance	52 %
Reported cases of forced labour	-
Reported cases of land conflicts	-
Population	18,741
TERRITORIAL GOVERNANCE	SCORE
Legal Reserve deficit	10,582.5 ha
Legal Reserve deficit as a % of private land	4.4 %
Protected vegetation in private land	79,254.2 ha
Unprotected vegetation in private land	34,792.8 ha
Number of environmental embargoes	0
ACTOR COMMITMENTS	SCORE

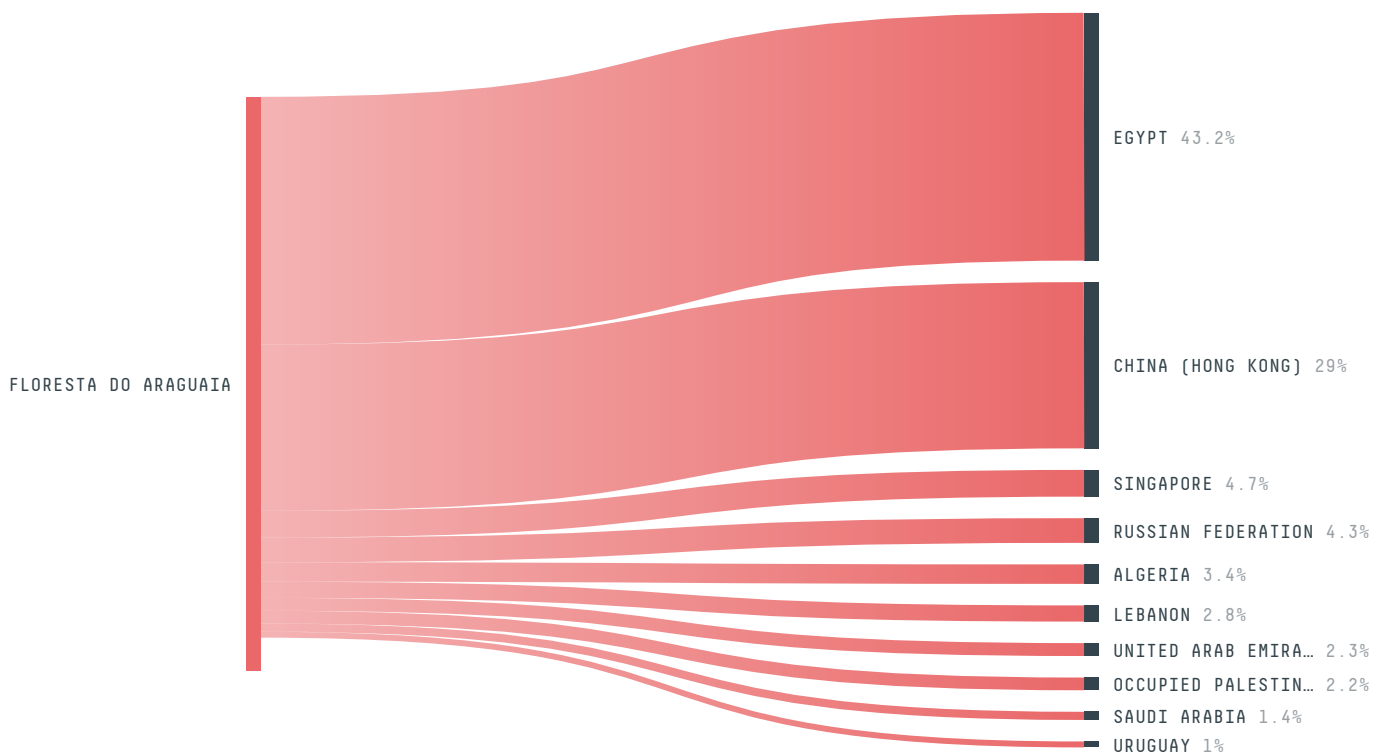
DEFORESTATION TRAJECTORY OF FLORESTA DO ARAGUAIA



TOP TRADERS OF BEEF IN FLORESTA DO ARAGUAIA IN 2017




TOP IMPORTING COUNTRIES OF BEEF FROM FLORESTA DO ARAGUAIA IN 2017





Trase is a partnership between

 Stockholm Environment Institute

 Global Canopy Programme

In collaboration with

 vizzuality

 The European Forest Institute

and many other organizations and individuals.

Donors

 The Global Environment Facility

 WWF

 Europe

 Gordon and Betty Moore Foundation

 The Nature Conservancy

 Department for International Development

 Formas

 Norway's International Climate and Forest Initiative (NICFI)

[Terms of Use](#) · [Privacy policy](#) · [Cookie policy](#) · [Contact us](#)