



trase

Sao felix do xingu

COMMODITY YEAR COUNTRY BIOME
Beef 2017 Brazil Amazonia

PASTURE AREA
1,625,988.1 ha

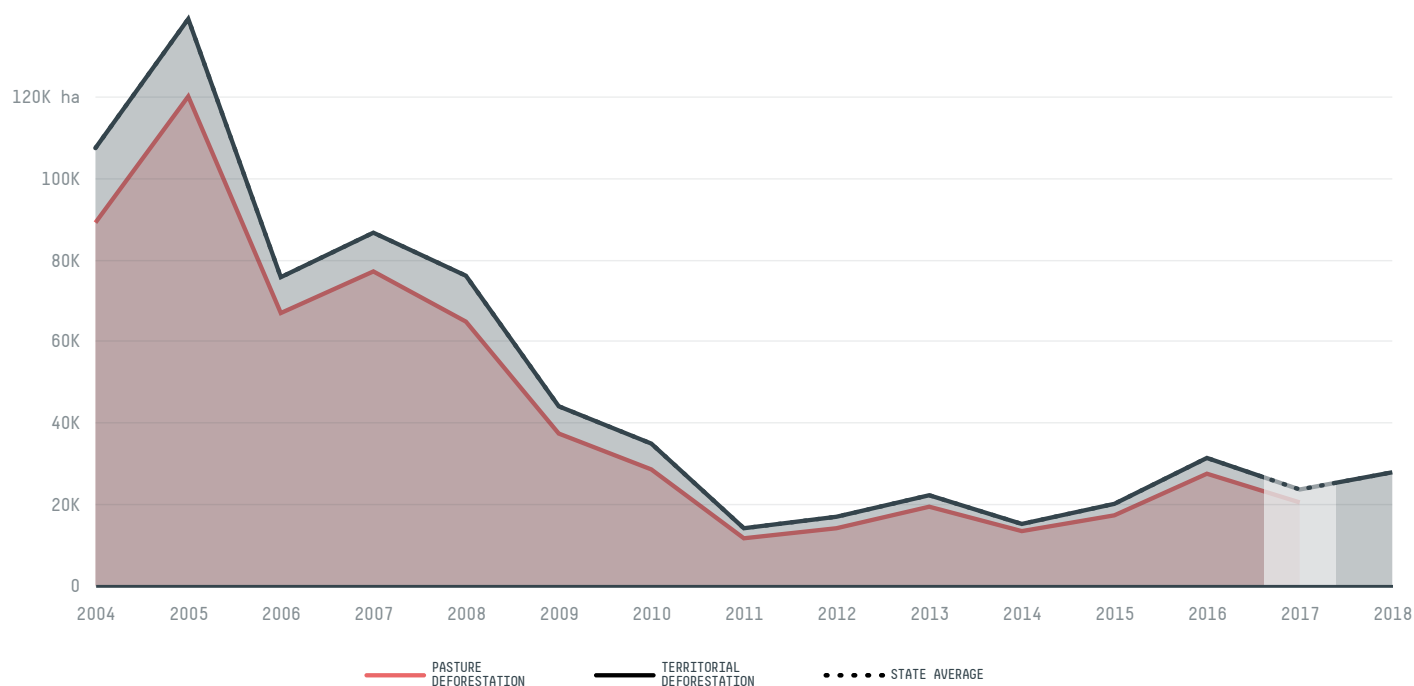
The largest exporter of beef in Sao Felix Do Xingu was Frigol, which accounted for 42.1% of the total exports, and the main destination was China (Hong Kong).

AGRICULTURAL INDICATORS	SCORE
Pasture area	1,625,988.1 ha

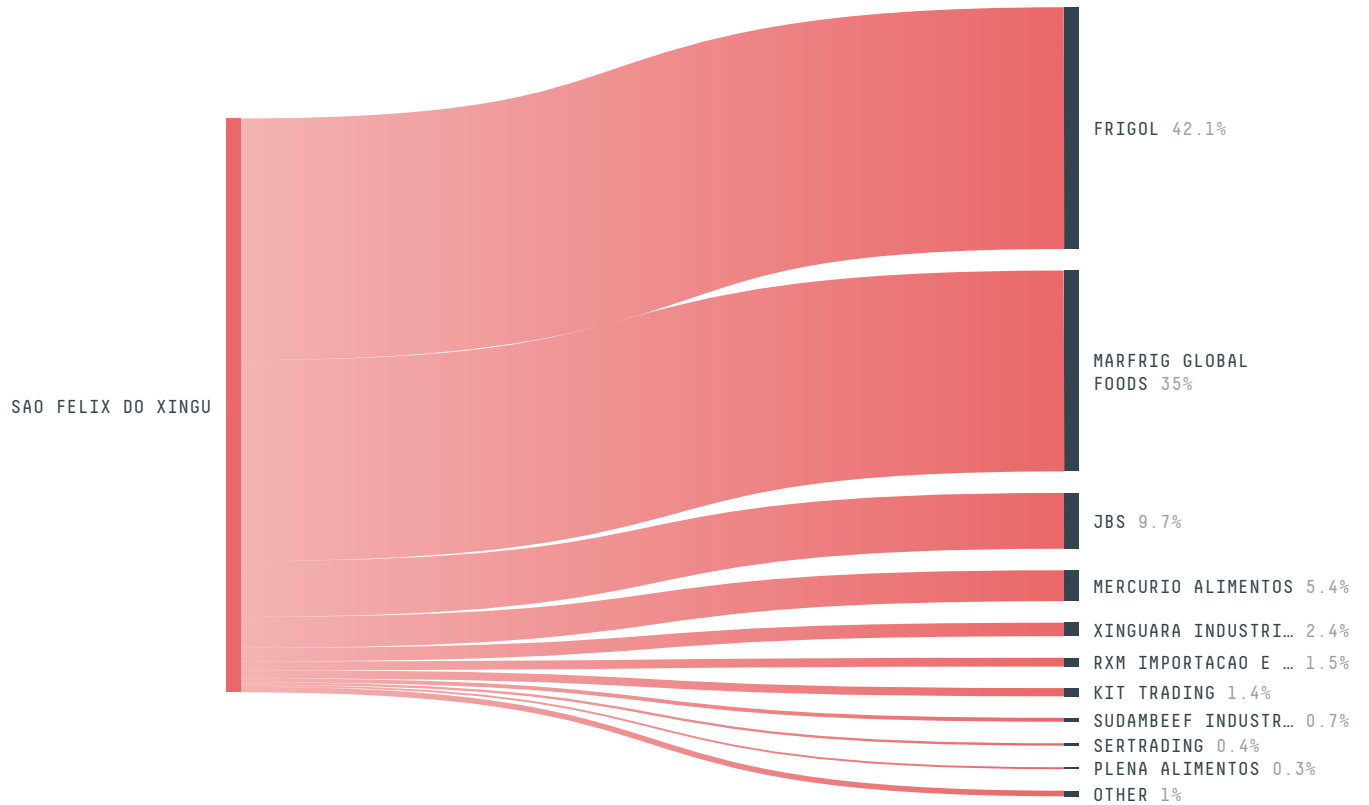
ENVIRONMENTAL INDICATORS	SCORE
Pasture deforestation	20,573.3 ha
Cattle deforestation per tonne	0.2 ha/t
Territorial deforestation	23,641 ha
Land-based CO2 emissions	12,759,078.4 t CO2
Water scarcity	2 /7
CO2 emissions from pasture deforestation	11,292,841.3 t CO2

SOCIO-ECONOMIC INDICATORS	SCORE
GDP per capita	- USD/capita
GDP from agriculture	- %
Human Development Index	0.594 /1
Smallholder dominance	29 %
Reported cases of forced labour	-
Reported cases of land conflicts	5
Population	106,940
TERRITORIAL GOVERNANCE	SCORE
Legal Reserve deficit	68,985.3 ha
Legal Reserve deficit as a % of private land	2.5 %
Protected vegetation in private land	1,563,449 ha
Unprotected vegetation in private land	93,701 ha
Number of environmental embargoes	158
ACTOR COMMITMENTS	SCORE

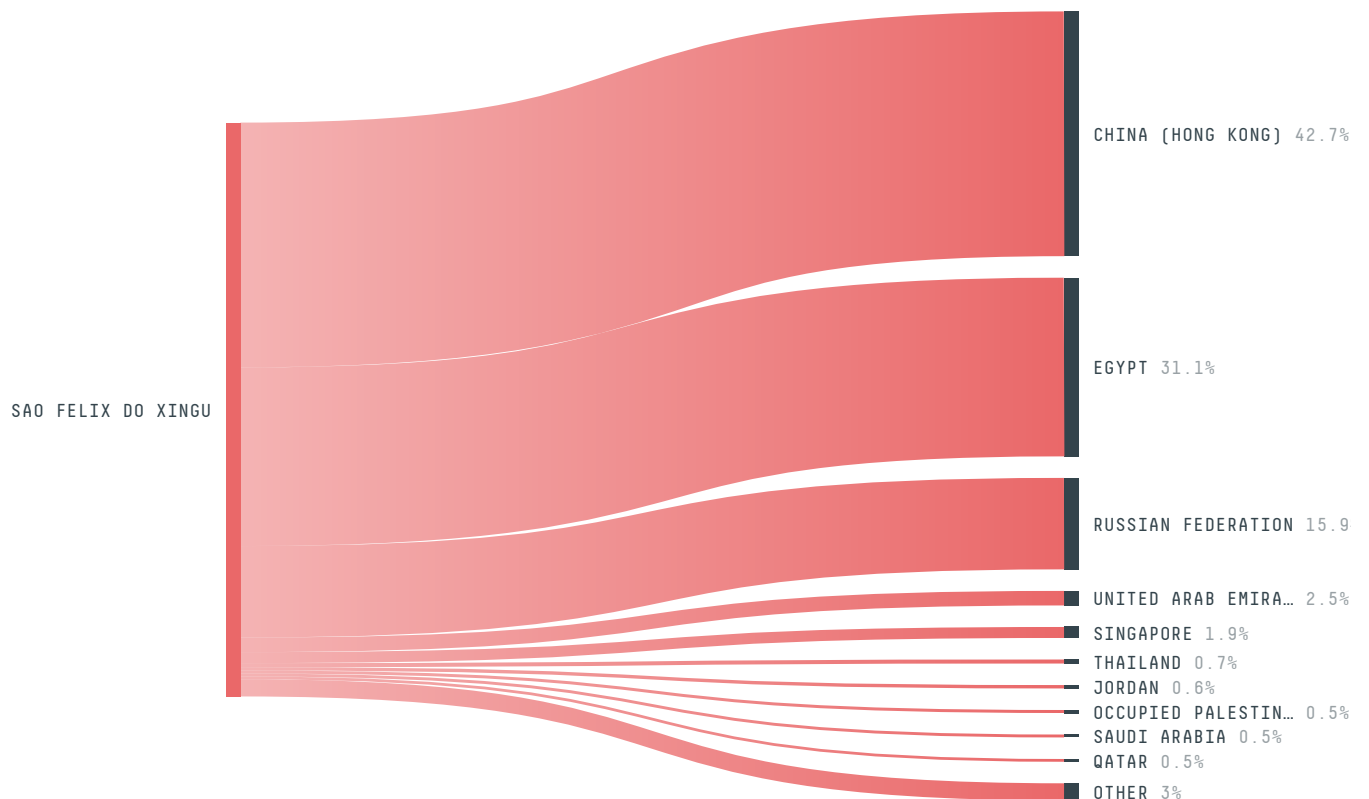
DEFORESTATION TRAJECTORY OF SAO FELIX DO XINGU



TOP TRADERS OF BEEF IN SAO FELIX DO XINGU IN 2017



TOP IMPORTING COUNTRIES OF BEEF FROM SAO FELIX DO XINGU IN 2017




Trase is a partnership between

 Stockholm Environment Institute

 Global Canopy Programme

In collaboration with

 vizzuality

 The European Forest Institute

and many other organizations and individuals.

Donors

 The Global Environment Facility

 WWF

 Europe

 Gordon and Betty Moore Foundation

 The Nature Conservancy

 Department for International Development

 Formas

 Norway's International Climate and Forest Initiative (NICFI)

[Terms of Use](#) · [Privacy policy](#) · [Cookie policy](#) · [Contact us](#)