



trase

Maracana

COMMODITY YEAR COUNTRY BIOME STATE
Beef 2017 Brazil Amazonia Para

PASTURE AREA
5,943 ha

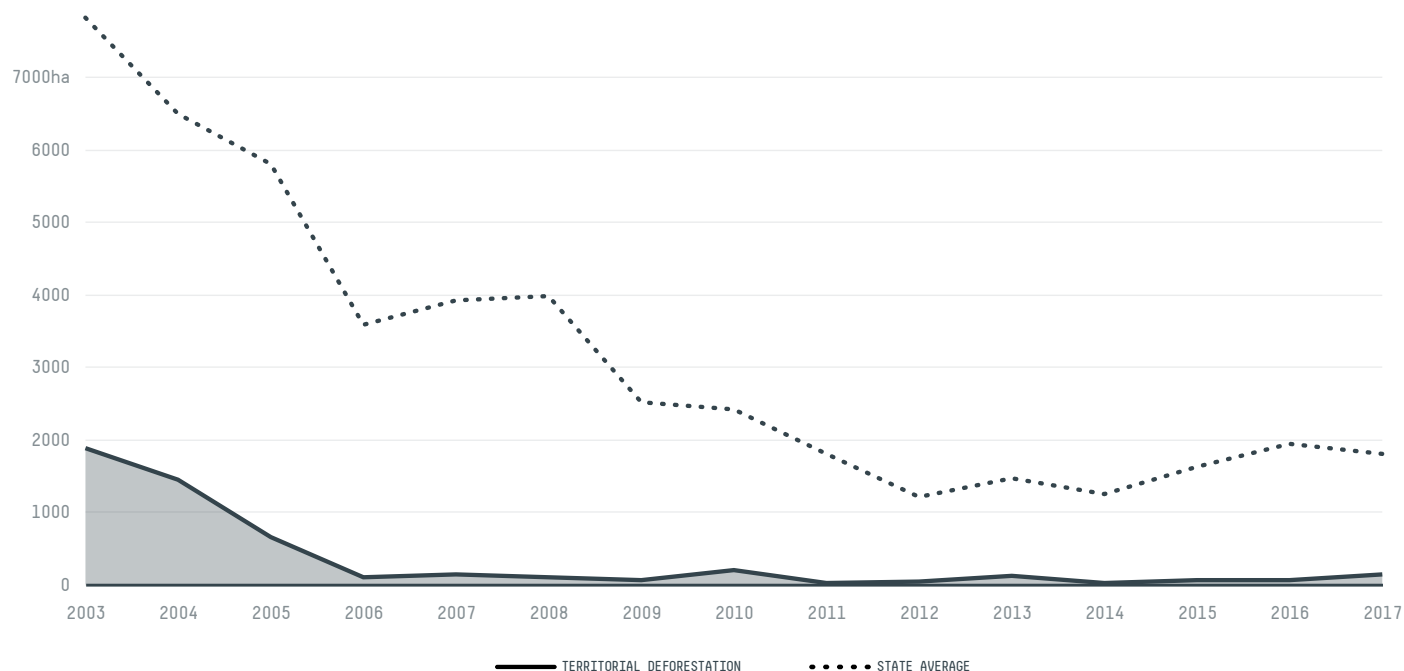
The largest exporter of beef in Maracana was Mercurio Alimentos, which accounted for 100.0% of the total exports, and the main destination was Egypt.

AGRICULTURAL INDICATORS	SCORE	STATE RANKING
Pasture area	5,943 ha	113
Cattle stocking rate	1.6 heads/ha	8


ENVIRONMENTAL INDICATORS	SCORE	STATE RANKING
Cattle deforestation per tonne	0.1 ha/t	58
Pasture deforestation	2.1 ha	197
CO2 emissions from cattle deforestation per tonne	47.5 t CO2/t	65
CO2 emissions from pasture deforestation	1,162.7 t CO2	96
Territorial deforestation	142 ha	86
Land based CO2 emissions	69,550 t CO2	88
Water scarcity	2 /7	5

SOCIO-ECONOMIC INDICATORS	SCORE	STATE RANKING
GDP per capita	- USD/capita	-
GDP from agriculture	- %	-
Human Development Index	0.57 /1	59
Smallholder dominance	61 %	-
Reported cases of forced labour	-	-
Reported cases of land conflicts	-	-
Population	28,631	76
TERRITORIAL GOVERNANCE	SCORE	STATE RANKING
Legal Reserve deficit	160.1 ha	103
Legal Reserve deficit as a % of private land	2.5 %	-
Protected vegetation in private land	3,720.4 ha	-
Unprotected vegetation in private land	288.6 ha	110
Number of environmental embargoes	0	24
ACTOR COMMITMENTS	SCORE	STATE RANKING
Cattle products traded under zero deforestation commitment	100 %	1

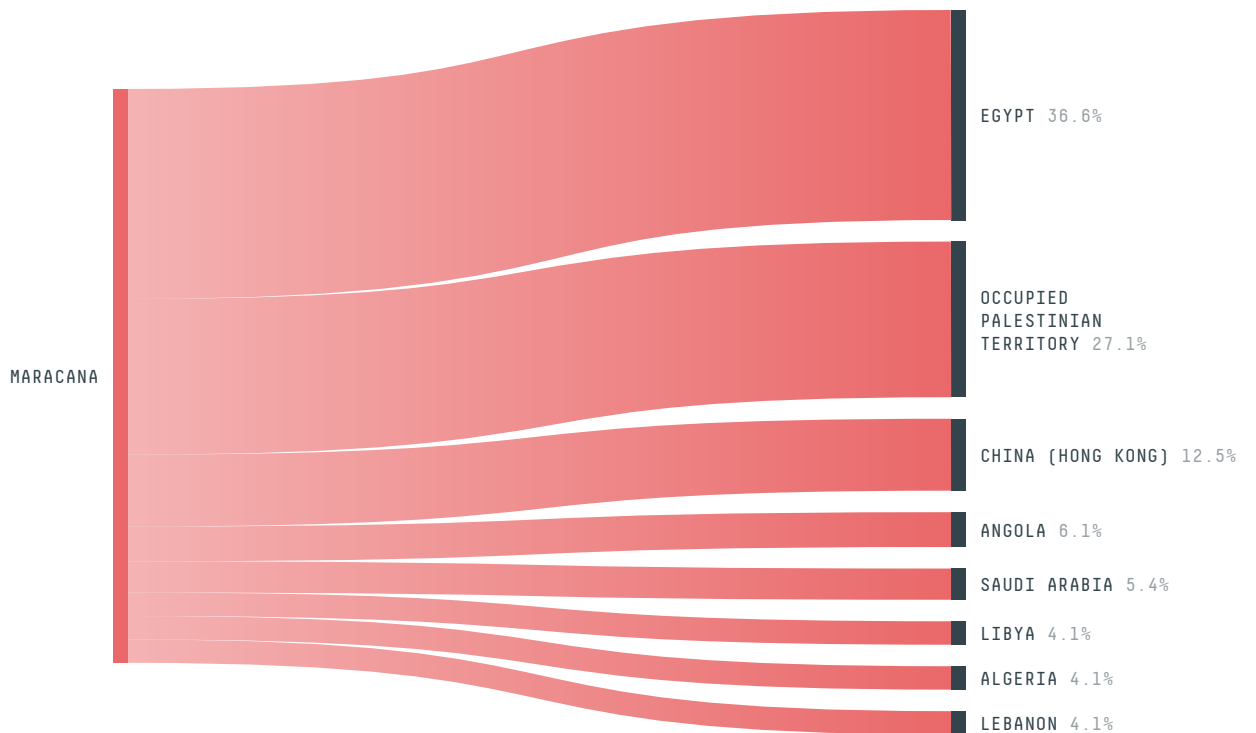
DEFORESTATION TRAJECTORY OF MARACANA



TOP TRADERS OF BEEF IN MARACANA IN 2017



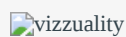
TOP IMPORTING COUNTRIES OF BEEF FROM MARACANA IN 2017




Trase is a partnership between



In collaboration with



Donors



and many other organizations and

