



trase

Viseu

COMMODITY YEAR COUNTRY BIOME
Beef 2017 Brazil Amazonia

PASTURE AREA
213,233.5 ha

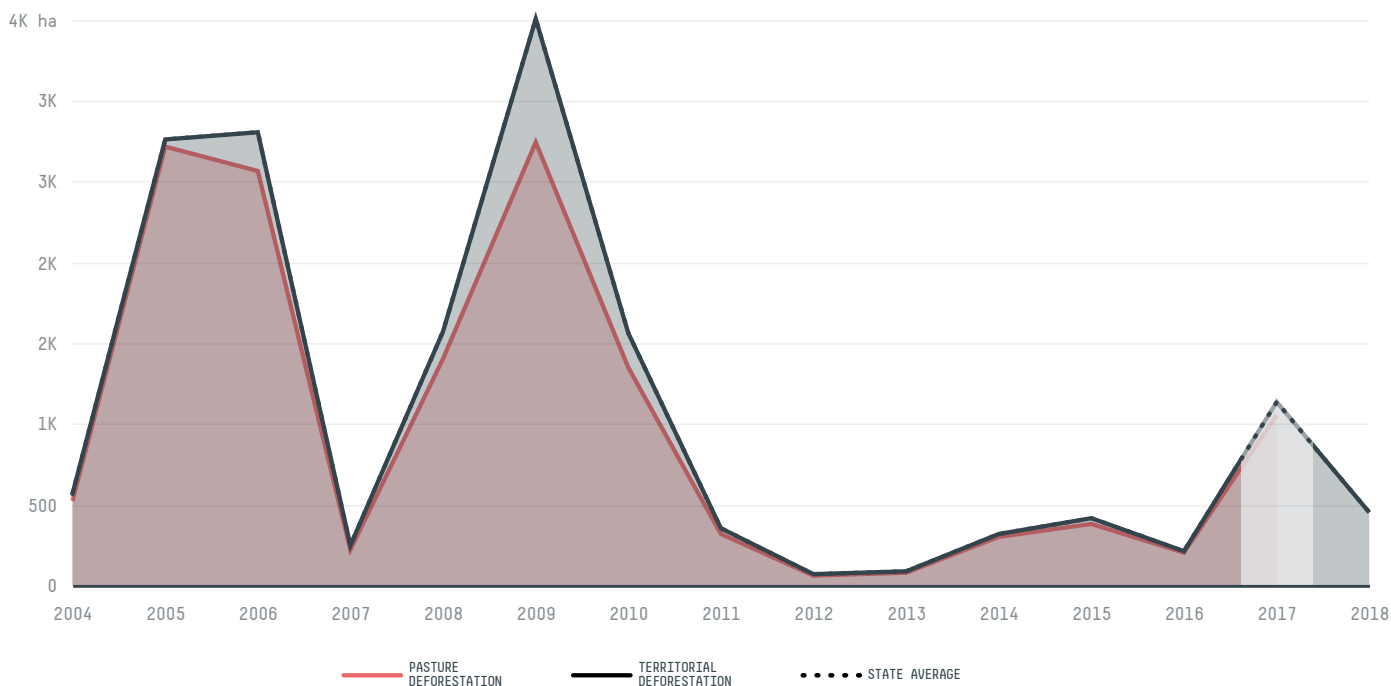
The largest exporter of beef in Viseu was Mercurio Alimentos, which accounted for 83.7% of the total exports, and the main destination was Egypt.

AGRICULTURAL INDICATORS	SCORE
Pasture area	213,233.5 ha

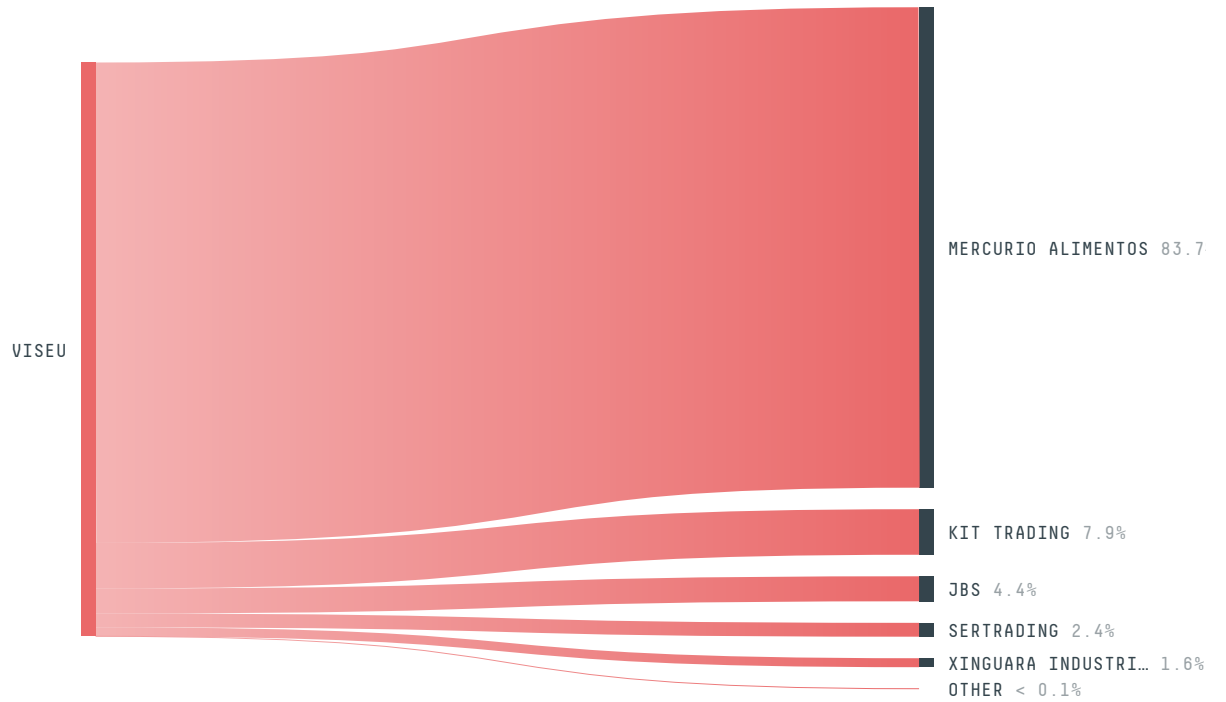
ENVIRONMENTAL INDICATORS	SCORE
Pasture deforestation	1,058 ha
Cattle deforestation per tonne	0.1 ha/t
Territorial deforestation	1,137 ha
Land-based CO2 emissions	831,306.1 t CO2
Water scarcity	2 /7
CO2 emissions from pasture deforestation	773,468.8 t CO2

SOCIO-ECONOMIC INDICATORS	SCORE
GDP per capita	- USD/capita
GDP from agriculture	- %
Human Development Index	0.515 /1
Smallholder dominance	32 %
Reported cases of forced labour	-
Reported cases of land conflicts	-
Population	58,323
TERRITORIAL GOVERNANCE	SCORE
Legal Reserve deficit	11,619.4 ha
Legal Reserve deficit as a % of private land	5.5 %
Protected vegetation in private land	109,436.5 ha
Unprotected vegetation in private land	3,397.1 ha
Number of environmental embargoes	0
ACTOR COMMITMENTS	SCORE

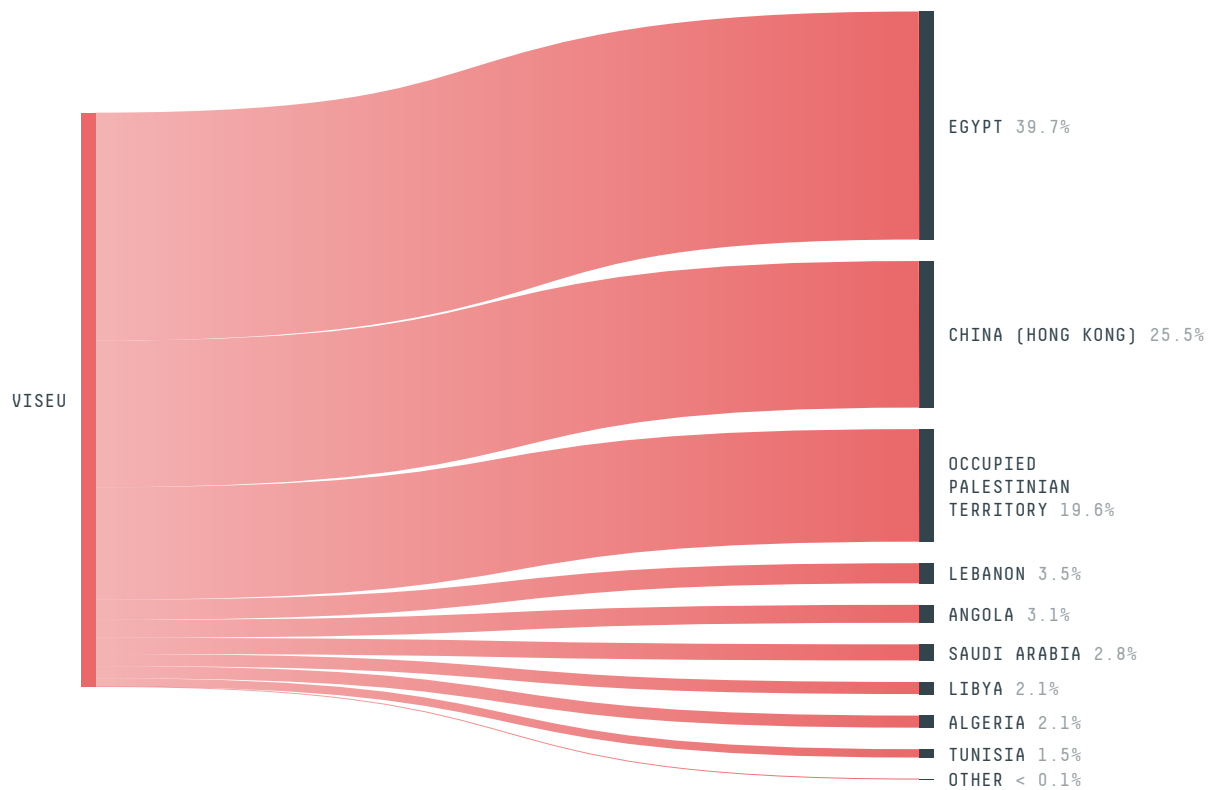
DEFORESTATION TRAJECTORY OF VISEU



TOP TRADERS OF BEEF IN VISEU IN 2017



TOP IMPORTING COUNTRIES OF BEEF FROM VISEU IN 2017



Trase is a partnership between

 Stockholm Environment Institute

 Global Canopy Programme

In collaboration with

 vizzuality

 The European Forest Institute

and many other organizations and individuals.

Donors

 The Global Environment Facility

 WWF


 Europe

 Gordon and Betty Moore Foundation

 The Nature Conservancy

 Department for International Development

 Formas

 Norway's International Climate and Forest Initiative (NICFI)

[Terms of Use](#) · [Privacy policy](#) · [Cookie policy](#) · [Contact us](#)