



trase

Sao miguel do guama

COMMODITY YEAR COUNTRY BIOME
Beef 2017 Brazil Amazonia

PASTURE AREA
58,337.3 ha

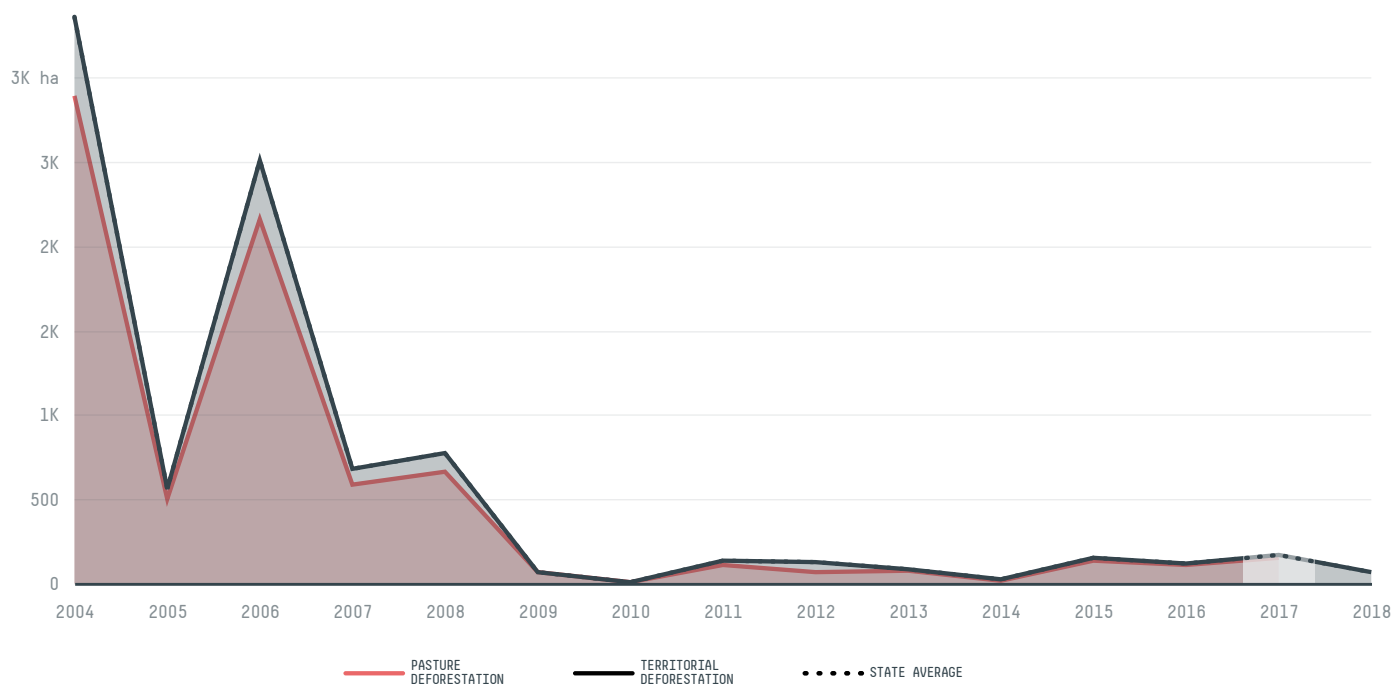
The largest exporter of beef in Sao Miguel Do Guama was Mercurio Alimentos, which accounted for 94.3% of the total exports, and the main destination was China (Hong Kong).

AGRICULTURAL INDICATORS	SCORE
Pasture area	58,337.3 ha

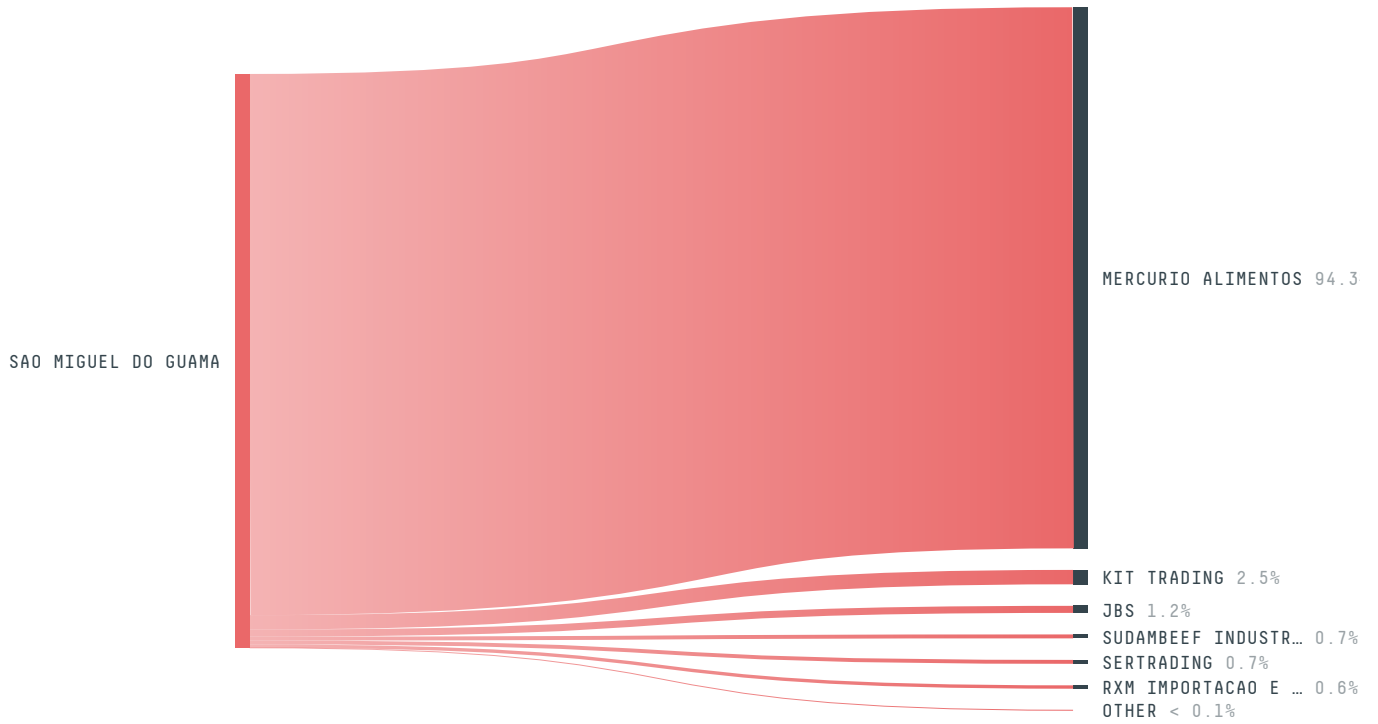
ENVIRONMENTAL INDICATORS	SCORE
Pasture deforestation	154.6 ha
Cattle deforestation per tonne	0 ha/t
Territorial deforestation	167 ha
Land-based CO2 emissions	134,530.7 t CO2
Water scarcity	2 /7
CO2 emissions from pasture deforestation	124,507.7 t CO2

SOCIO-ECONOMIC INDICATORS	SCORE
GDP per capita	- USD/capita
GDP from agriculture	- %
Human Development Index	0.591 /1
Smallholder dominance	41 %
Reported cases of forced labour	-
Reported cases of land conflicts	-
Population	54,417
TERRITORIAL GOVERNANCE	SCORE
Legal Reserve deficit	2,654.5 ha
Legal Reserve deficit as a % of private land	6 %
Protected vegetation in private land	22,270 ha
Unprotected vegetation in private land	365.1 ha
Number of environmental embargoes	0
ACTOR COMMITMENTS	SCORE

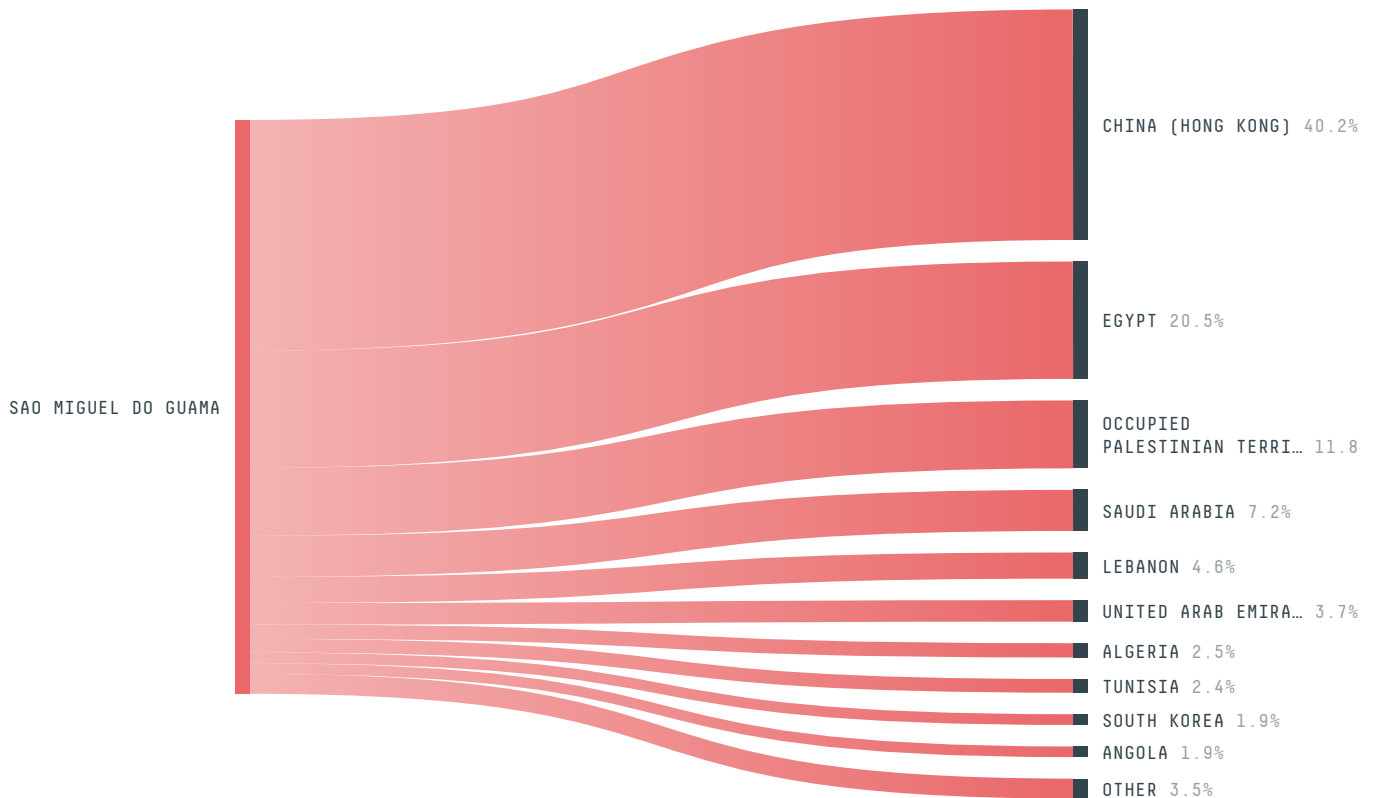
DEFORESTATION TRAJECTORY OF SAO MIGUEL DO GUAMA



TOP TRADERS OF BEEF IN SAO MIGUEL DO GUAMA IN 2017




TOP IMPORTING COUNTRIES OF BEEF FROM SAO MIGUEL DO GUAMA IN 2017



Trase is a partnership between

 Stockholm Environment Institute

 Global Canopy Programme

In collaboration with

 vizzuality

 The European Forest Institute

and many other organizations and individuals.

Donors

 The Global Environment Facility

 WWF


 Europe

 Gordon and Betty Moore Foundation

 The Nature Conservancy

 Department for International Development

 Formas

 Norway's International Climate and Forest Initiative (NICFI)

[Terms of Use](#) · [Privacy policy](#) · [Cookie policy](#) · [Contact us](#)