



trase

Sao domingos do capim

COMMODITY YEAR COUNTRY BIOME
Beef 2017 Brazil Amazonia

PASTURE AREA
92,438 ha

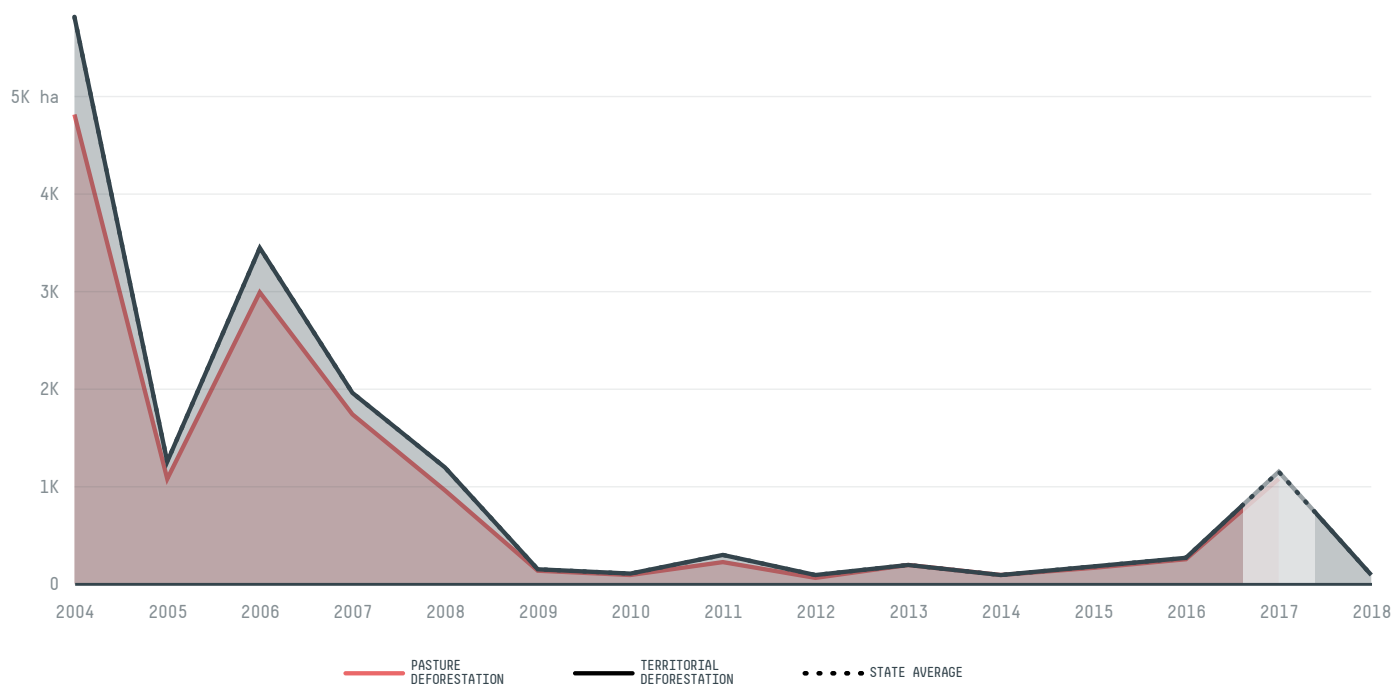
The largest exporter of beef in Sao Domingos Do Capim was Mercurio Alimentos, which accounted for 47.1% of the total exports, and the main destination was China (Hong Kong).

AGRICULTURAL INDICATORS	SCORE
Pasture area	92,438 ha


ENVIRONMENTAL INDICATORS	SCORE
Pasture deforestation	1,068.4 ha
Cattle deforestation per tonne	0.1 ha/t
Territorial deforestation	1,141 ha
Land-based CO2 emissions	903,750.8 t CO2
Water scarcity	2 /7
CO2 emissions from pasture deforestation	845,883.9 t CO2

SOCIO-ECONOMIC INDICATORS	SCORE
GDP per capita	- USD/capita
GDP from agriculture	- %
Human Development Index	0.532 /1
Smallholder dominance	72 %
Reported cases of forced labour	-
Reported cases of land conflicts	2
Population	30,550
TERRITORIAL GOVERNANCE	SCORE
Legal Reserve deficit	4,848.8 ha
Legal Reserve deficit as a % of private land	4.5 %
Protected vegetation in private land	60,427.2 ha
Unprotected vegetation in private land	2,219.4 ha
Number of environmental embargoes	1
ACTOR COMMITMENTS	SCORE

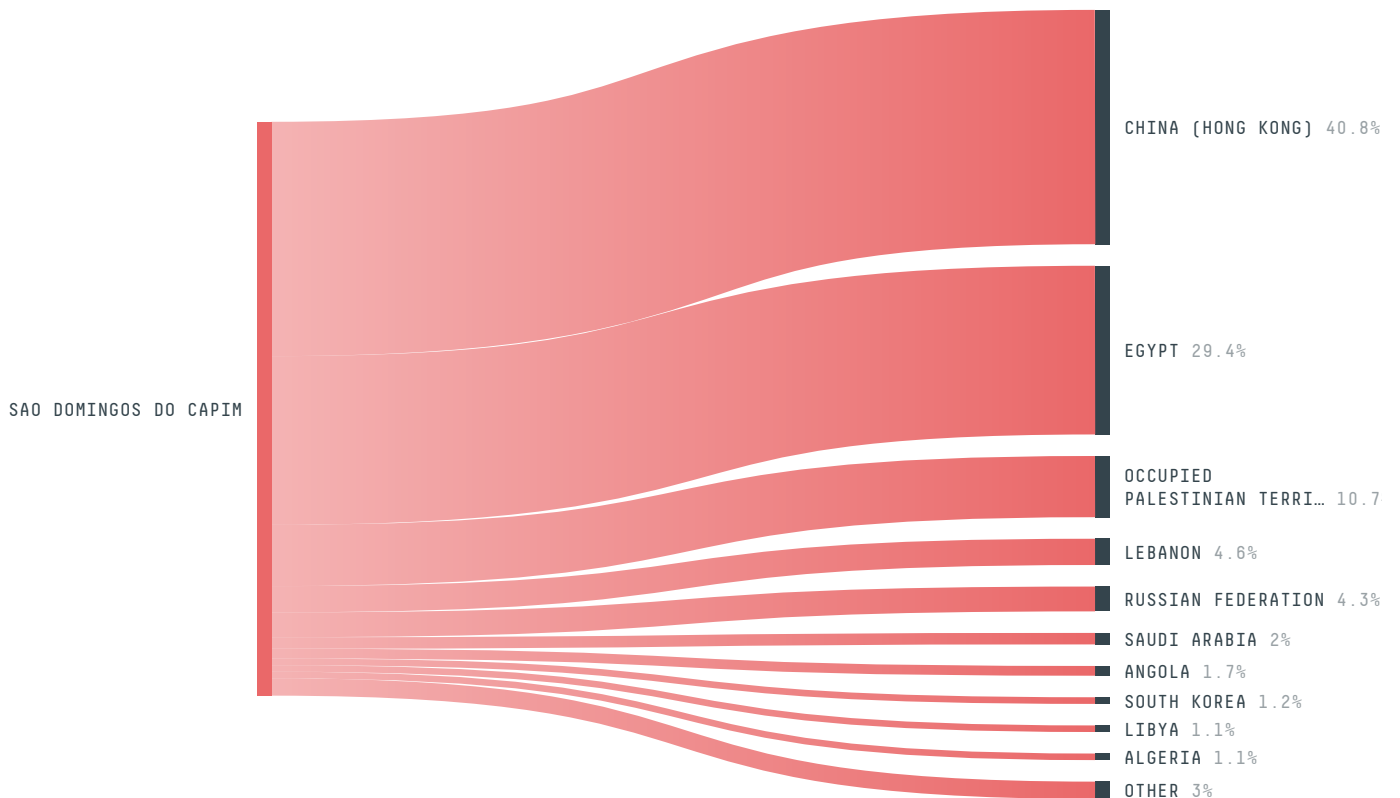
DEFORESTATION TRAJECTORY OF SAO DOMINGOS DO CAPIM



TOP TRADERS OF BEEF IN SAO DOMINGOS DO CAPIM IN 2017




TOP IMPORTING COUNTRIES OF BEEF FROM SAO DOMINGOS DO CAPIM IN 2017




Trase is a partnership between

 Stockholm Environment Institute

 Global Canopy Programme

In collaboration with

 vizzuality

 The European Forest Institute

and many other organizations and individuals.

Donors

 The Global Environment Facility

 WWF

 Europe

 Gordon and Betty Moore Foundation

 The Nature Conservancy

 Department for International Development

 Formas

 Norway's International Climate and Forest Initiative (NICFI)

[Terms of Use](#) · [Privacy policy](#) · [Cookie policy](#) · [Contact us](#)