



# trase

## Carinhanha

COMMODITY YEAR COUNTRY BIOME  
**Cotton 2017 Brazil Cerrado**

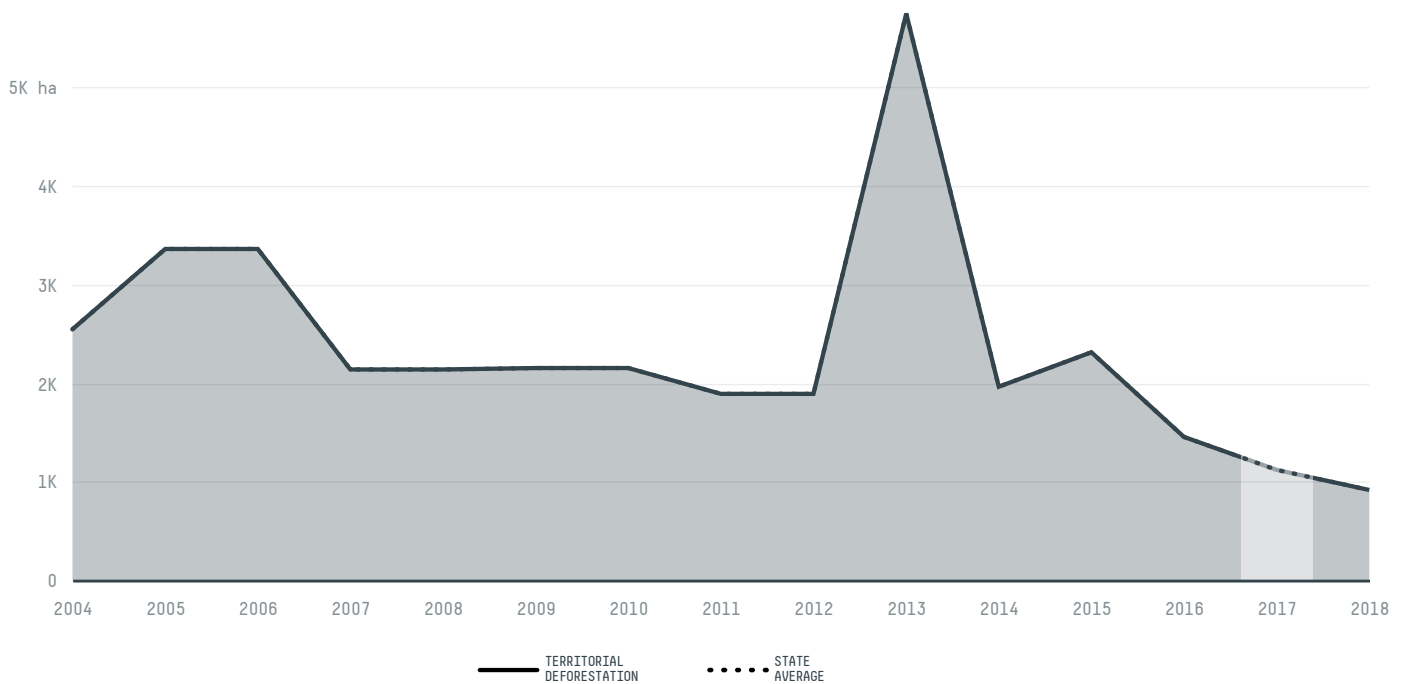
AREA PRODUCTION OF COTTON COTTON LAND  
**2,529 km<sup>2</sup> 1 t 3 ha**

In 2017, Carinhanha produced 1 t of cotton occupying a total of 3 ha of land. With less than 0.01% of the total production, it ranks 96th in Brazil in cotton production. The largest exporter of cotton in Carinhanha was Omnicotton Agri Comercial Ltda, which accounted for 100.0% of the total exports, and the main destination was Turkey.

AGRICULTURAL INDICATORS	SCORE
Production of cotton	1 t
Cotton yield	0.3 t/ha
Agricultural land used for cotton	0.1 %
ENVIRONMENTAL INDICATORS	SCORE
Territorial deforestation	1,116 ha
Land-based CO2 emissions	127,573.8 t CO2
Water scarcity	2 /7

SOCIO-ECONOMIC INDICATORS	SCORE
Human Development Index	0.576 /1
GDP per capita	- USD/capita
GDP from agriculture	- %
Smallholder dominance	73 %
Reported cases of forced labour	-
Population	29,768
Reported cases of land conflicts	-
TERRITORIAL GOVERNANCE	SCORE
Legal Reserve deficit	109.4 ha
Legal Reserve deficit as a % of private land	0.1 %
Protected vegetation in private land	18,407.5 ha
Unprotected vegetation in private land	39,475.6 ha

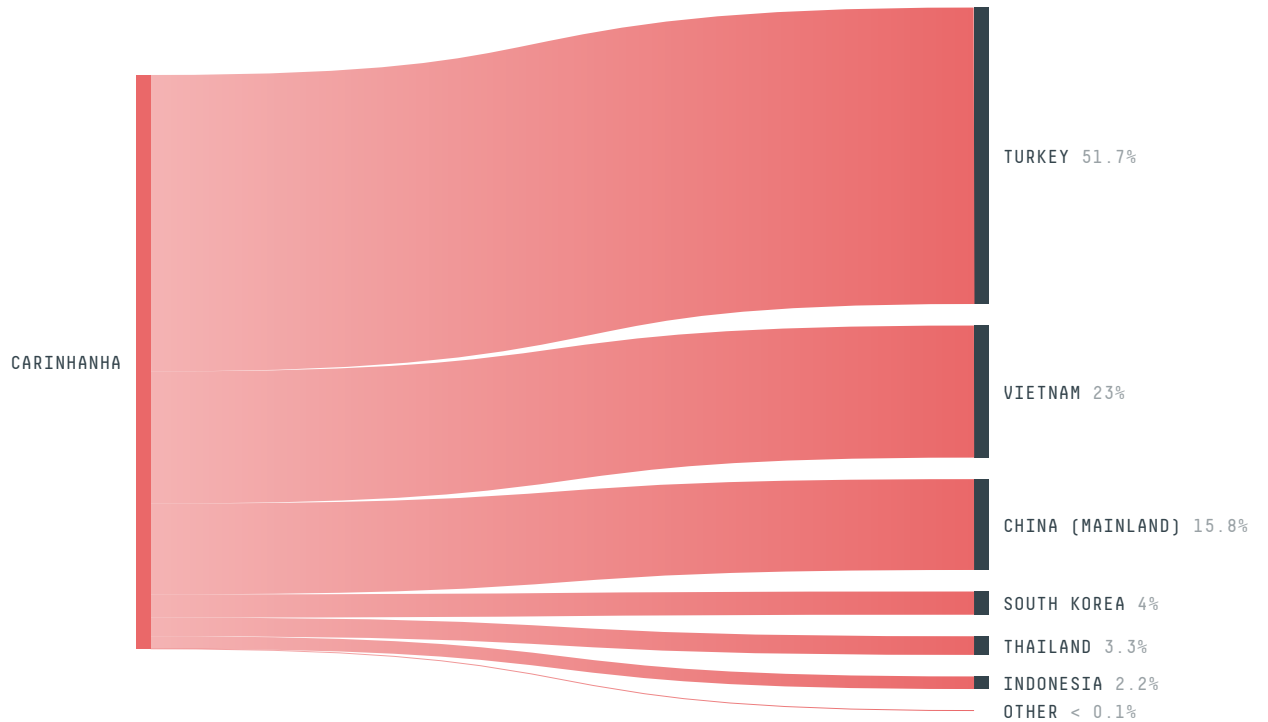
## DEFORESTATION TRAJECTORY OF CARINHANHA



## TOP TRADERS OF COTTON IN CARINHANHA IN 2017




## TOP IMPORTING COUNTRIES OF COTTON FROM CARINHANHA IN 2017




Trase is a partnership between

 Stockholm Environment Institute

 Global Canopy Programme

In collaboration with

 vizzuality

 The European Forest Institute

and many other organizations and individuals.

Donors

 The Global Environment Facility

 WWF


 Europe

 Gordon and Betty Moore Foundation

 The Nature Conservancy

 Department for International Development

 Formas

 Norway's International Climate and Forest Initiative (NICFI)

[Terms of Use](#) · [Privacy policy](#) · [Cookie policy](#) · [Contact us](#)