



trase

Barreiras

COMMODITY YEAR COUNTRY BIOME
Cotton **2017** **Brazil** **Cerrado**

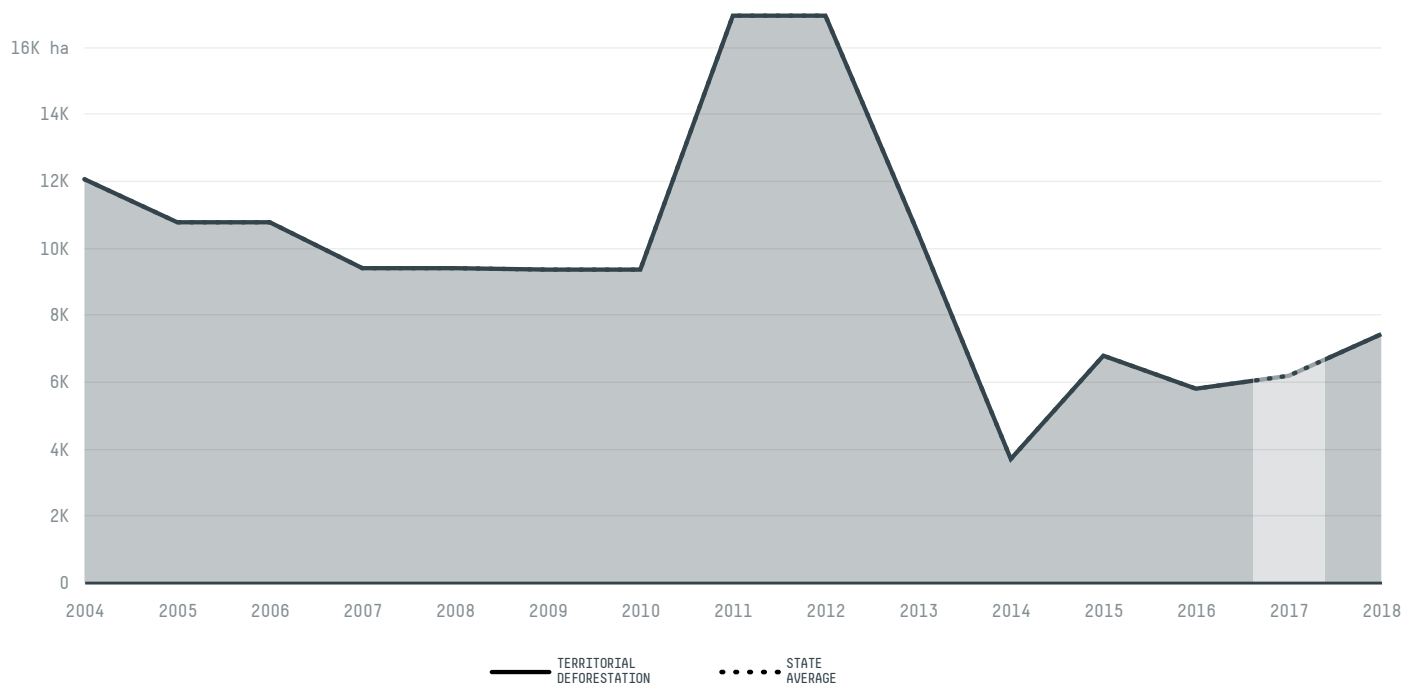
AREA PRODUCTION OF COTTON COTTON LAND
7,538 km² **94,310 t** **20,682 ha**

In 2017, Barreiras produced 94,310 t of cotton occupying a total of 20,682 ha of land. With 1.32% of the total production, it ranks 11th in Brazil in cotton production. The largest exporter of cotton in Barreiras was Slc Agricola Pejucara Ltda, which accounted for 55.8% of the total exports, and the main destination was Vietnam.

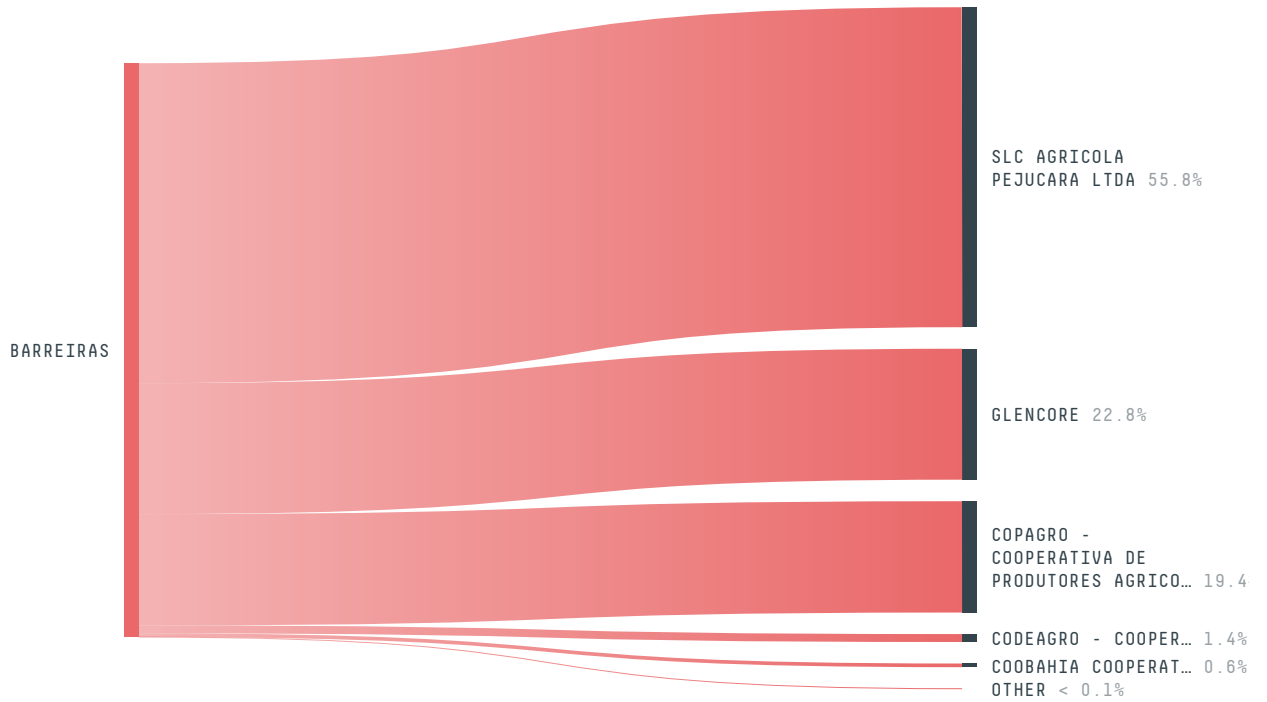
AGRICULTURAL INDICATORS	SCORE
Production of cotton	94,310 t
Cotton yield	4.6 t/ha
Agricultural land used for cotton	8.5 %
ENVIRONMENTAL INDICATORS	SCORE
Territorial deforestation	6,151 ha
Land-based CO2 emissions	729,261 t CO2
Water scarcity	5 /7

SOCIO-ECONOMIC INDICATORS	SCORE
Human Development Index	0.721 /1
GDP per capita	- USD/capita
GDP from agriculture	- %
Smallholder dominance	10 %
Reported cases of forced labour	-
Population	150,896
Reported cases of land conflicts	-
TERRITORIAL GOVERNANCE	SCORE
Legal Reserve deficit	10,165.8 ha
Legal Reserve deficit as a % of private land	1.8 %
Protected vegetation in private land	98,129.4 ha
Unprotected vegetation in private land	249,095.9 ha

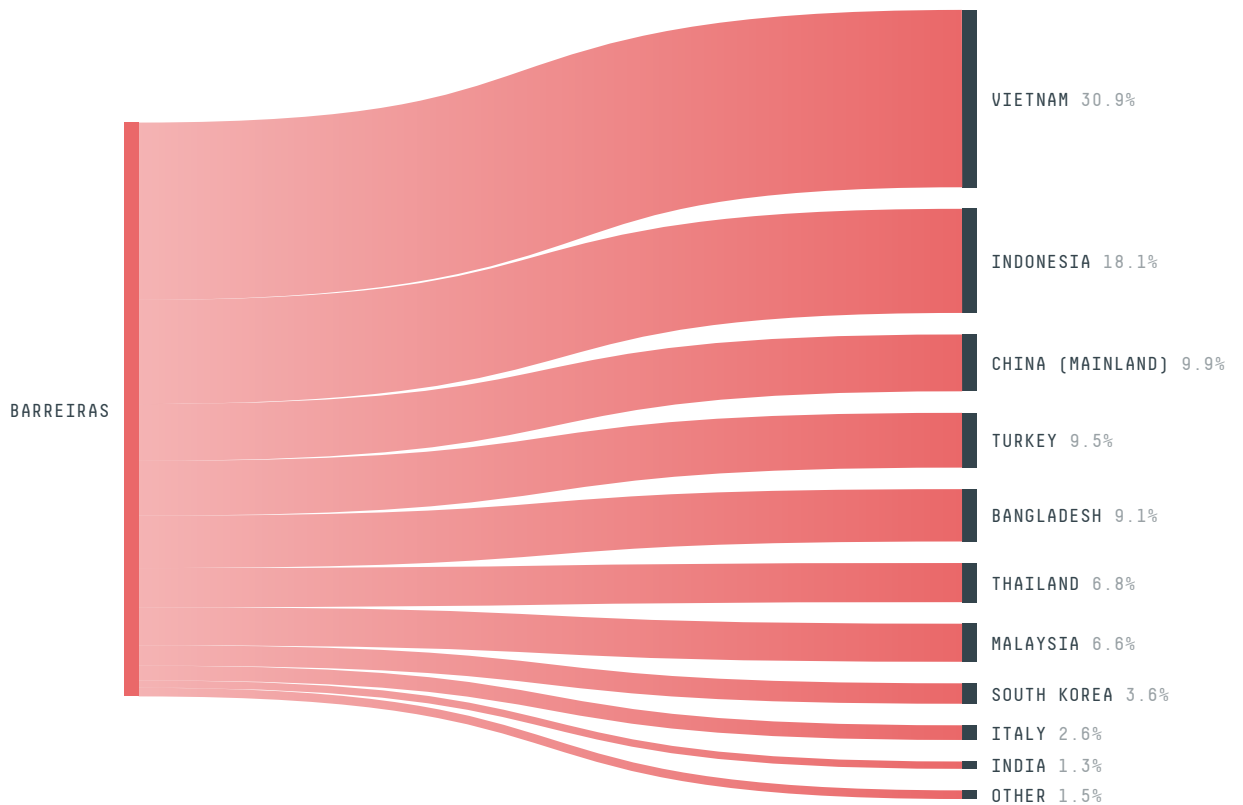
DEFORESTATION TRAJECTORY OF BARREIRAS



TOP TRADERS OF COTTON IN BARREIRAS IN 2017




TOP IMPORTING COUNTRIES OF COTTON FROM BARREIRAS IN 2017





Trase is a partnership between

 Stockholm Environment Institute

 Global Canopy Programme

In collaboration with

 vizzuality

 The European Forest Institute

and many other organizations and individuals.

Donors

 The Global Environment Facility

 WWF


 Europe

 Gordon and Betty Moore Foundation

 The Nature Conservancy

 Department for International Development

 Formas

 Norway's International Climate and Forest Initiative (NICFI)

[Terms of Use](#) · [Privacy policy](#) · [Cookie policy](#) · [Contact us](#)