



trase

Rio do antonio

COMMODITY YEAR COUNTRY BIOME
Cotton 2017 Brazil Caatinga

AREA PRODUCTION OF COTTON COTTON LAND
778 km² 25 t 69 ha

In 2017, Rio Do Antonio produced 25 t of cotton occupying a total of 69 ha of land. With less than 0.01% of the total production, it ranks 84th in Brazil in cotton production. The largest exporter of cotton in Rio Do Antonio was Omnicotton Agri Comercial Ltda, which accounted for 100.0% of the total exports, and the main destination was Turkey.

AGRICULTURAL INDICATORS	SCORE
Production of cotton	25 t
Cotton yield	0.4 t/ha
Agricultural land used for cotton	4.3 %
ENVIRONMENTAL INDICATORS	SCORE
Territorial deforestation	- ha
Land-based CO2 emissions	- t CO2
Water scarcity	5 /7

SOCIO-ECONOMIC INDICATORS	SCORE
Human Development Index	0.576 /1
GDP per capita	- USD/capita
GDP from agriculture	- %
Smallholder dominance	96 %
Reported cases of forced labour	-
Population	15,427
Reported cases of land conflicts	-
TERRITORIAL GOVERNANCE	SCORE
Legal Reserve deficit	0 ha
Legal Reserve deficit as a % of private land	0 %
Protected vegetation in private land	3,391 ha
Unprotected vegetation in private land	4,946.3 ha


DEFORESTATION TRAJECTORY OF RIO DO ANTONIO

0 ha

TOP TRADERS OF COTTON IN RIO DO ANTONIO IN 2017



TOP IMPORTING COUNTRIES OF COTTON FROM RIO DO ANTONIO IN 2017




Trase is a partnership between

 Stockholm Environment Institute

 Global Canopy Programme

In collaboration with

 vizzuality

 The European Forest Institute

and many other organizations and individuals.

Donors

 The Global Environment Facility

 WWF


 Europe

 Gordon and Betty Moore Foundation

 The Nature Conservancy

 Department for International Development

 Formas

 Norway's International Climate and Forest Initiative (NICFI)

[Terms of Use](#) · [Privacy policy](#) · [Cookie policy](#) · [Contact us](#)