



trase

Malhada de pedras

COMMODITY YEAR COUNTRY BIOME
Cotton 2017 Brazil Caatinga

AREA PRODUCTION OF COTTON COTTON LAND
550 km² 28 t 82 ha

In 2017, Malhada De Pedras produced 28 t of cotton occupying a total of 82 ha of land. With less than 0.01% of the total production, it ranks 82nd in Brazil in cotton production. The largest exporter of cotton in Malhada De Pedras was Omnicotton Agri Comercial Ltda, which accounted for 100.0% of the total exports, and the main destination was Turkey.

AGRICULTURAL INDICATORS	SCORE
Production of cotton	28 t
Cotton yield	0.3 t/ha
Agricultural land used for cotton	3.5 %
ENVIRONMENTAL INDICATORS	SCORE
Territorial deforestation	- ha
Land-based CO2 emissions	- t CO2
Water scarcity	3 /7

SOCIO-ECONOMIC INDICATORS	SCORE
Human Development Index	0.578 /1
GDP per capita	- USD/capita
GDP from agriculture	- %
Smallholder dominance	94 %
Reported cases of forced labour	-
Population	8,942
Reported cases of land conflicts	-
TERRITORIAL GOVERNANCE	SCORE
Legal Reserve deficit	0 ha
Legal Reserve deficit as a % of private land	0 %
Protected vegetation in private land	2,834 ha
Unprotected vegetation in private land	4,157.8 ha


DEFORESTATION TRAJECTORY OF MALHADA DE PEDRAS

0 ha

TOP TRADERS OF COTTON IN MALHADA DE PEDRAS IN 2017




TOP IMPORTING COUNTRIES OF COTTON FROM MALHADA DE PEDRAS IN 2017




Trase is a partnership between

 Stockholm Environment Institute

 Global Canopy Programme

In collaboration with

 vizzuality

 The European Forest Institute

and many other organizations and individuals.

Donors

 The Global Environment Facility

 WWF


 Europe

 Gordon and Betty Moore Foundation

 The Nature Conservancy

 Department for International Development

 Formas

 Norway's International Climate and Forest Initiative (NICFI)

[Terms of Use](#) · [Privacy policy](#) · [Cookie policy](#) · [Contact us](#)