



trase

Aracatu

COMMODITY YEAR COUNTRY BIOME
Cotton 2017 Brazil Caatinga

AREA PRODUCTION OF COTTON COTTON LAND
1,490 km² 75 t 75 ha

In 2017, Aracatu produced 75 t of cotton occupying a total of 75 ha of land. With less than 0.01% of the total production, it ranks 74th in Brazil in cotton production. The largest exporter of cotton in Aracatu was Eisa Empresa Interagropecuária, which accounted for 100.0% of the total exports, and the main destination was Vietnam.

| AGRICULTURAL INDICATORS | SCORE |
|-----------------------------------|---------|
| Production of cotton | 75 t |
| Cotton yield | 1 t/ha |
| Agricultural land used for cotton | 2.8 % |
| ENVIRONMENTAL INDICATORS | SCORE |
| Territorial deforestation | - ha |
| Land-based CO2 emissions | - t CO2 |
| Water scarcity | 3 /7 |

| SOCIO-ECONOMIC INDICATORS | SCORE |
|--|--------------|
| Human Development Index | 0.581 /1 |
| GDP per capita | - USD/capita |
| GDP from agriculture | - % |
| Smallholder dominance | 85 % |
| Reported cases of forced labour | - |
| Population | 14,232 |
| Reported cases of land conflicts | - |
| TERRITORIAL GOVERNANCE | SCORE |
| Legal Reserve deficit | 30.6 ha |
| Legal Reserve deficit as a % of private land | 0.2 % |
| Protected vegetation in private land | 2,679.4 ha |
| Unprotected vegetation in private land | 3,720.6 ha |

DEFORESTATION TRAJECTORY OF ARACATU

0 ha

TOP TRADERS OF COTTON IN ARACATU IN 2017

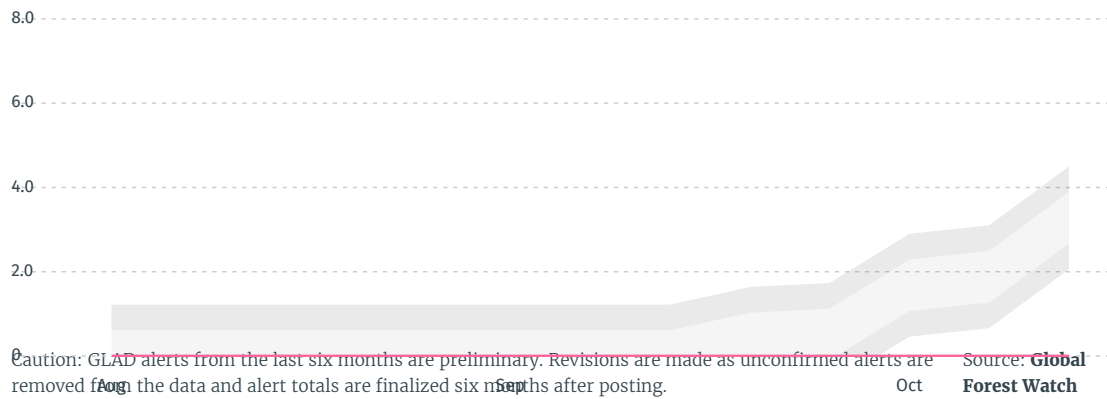


TOP IMPORTING COUNTRIES OF COTTON FROM ARACATU IN 2017




DEFORESTATION ALERTS IN ARACATU, BAHIA, BRAZIL


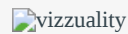
There were **0** GLAD alerts reported in the week of the **26th of October 2020**. This was **unusually low** compared to the same week in previous years.



Trase is a partnership between





In collaboration with



and many other organizations and individuals.

Donors



[Terms of Use](#) · [Privacy policy](#) · [Cookie policy](#) · [Contact us](#)