



trase

Campo de santana

COMMODITY YEAR COUNTRY BIOME
Cotton **2017** **Brazil** **Caatinga**

AREA PRODUCTION OF COTTON COTTON LAND
247 km² **98 t** **75 ha**

In 2017, Campo De Santana produced 98 t of cotton occupying a total of 75 ha of land. With less than 0.01% of the total production, it ranks 72nd in Brazil in cotton production. The largest exporter of cotton in Campo De Santana was Industria E Comercio De Racoos Golfinho Ltda, which accounted for 100.0% of the total exports, and the main destination was Spain.

AGRICULTURAL INDICATORS	SCORE
Production of cotton	98 t
Cotton yield	1.3 t/ha
Agricultural land used for cotton	3.8 %
ENVIRONMENTAL INDICATORS	SCORE
Territorial deforestation	- ha
Land-based CO2 emissions	- t CO2
Water scarcity	4 /7

SOCIO-ECONOMIC INDICATORS	SCORE
Human Development Index	0.551 /1
GDP per capita	- USD/capita
GDP from agriculture	- %
Smallholder dominance	60 %
Reported cases of forced labour	-
Population	10,665
Reported cases of land conflicts	-
TERRITORIAL GOVERNANCE	SCORE
Legal Reserve deficit	89.2 ha
Legal Reserve deficit as a % of private land	1.1 %
Protected vegetation in private land	924.2 ha
Unprotected vegetation in private land	1,107.3 ha

DEFORESTATION TRAJECTORY OF CAMPO DE SANTANA

0 ha

TOP TRADERS OF COTTON IN CAMPO DE SANTANA IN 2017




TOP IMPORTING COUNTRIES OF COTTON FROM CAMPO DE SANTANA IN 2017





Trase is a partnership between

 Stockholm Environment Institute

 Global Canopy Programme

In collaboration with

 vizzuality

 The European Forest Institute

and many other organizations and individuals.

Donors

 The Global Environment Facility


 WWF

 Europe

 Gordon and Betty Moore Foundation

 The Nature Conservancy

 Department for International Development

 Formas

 Norway's International Climate and Forest Initiative (NICFI)

[Terms of Use](#) · [Privacy policy](#) · [Cookie policy](#) · [Contact us](#)