



# trase

## Tasso fragoso

COMMODITY YEAR COUNTRY BIOME  
**Cotton 2017 Brazil Cerrado**

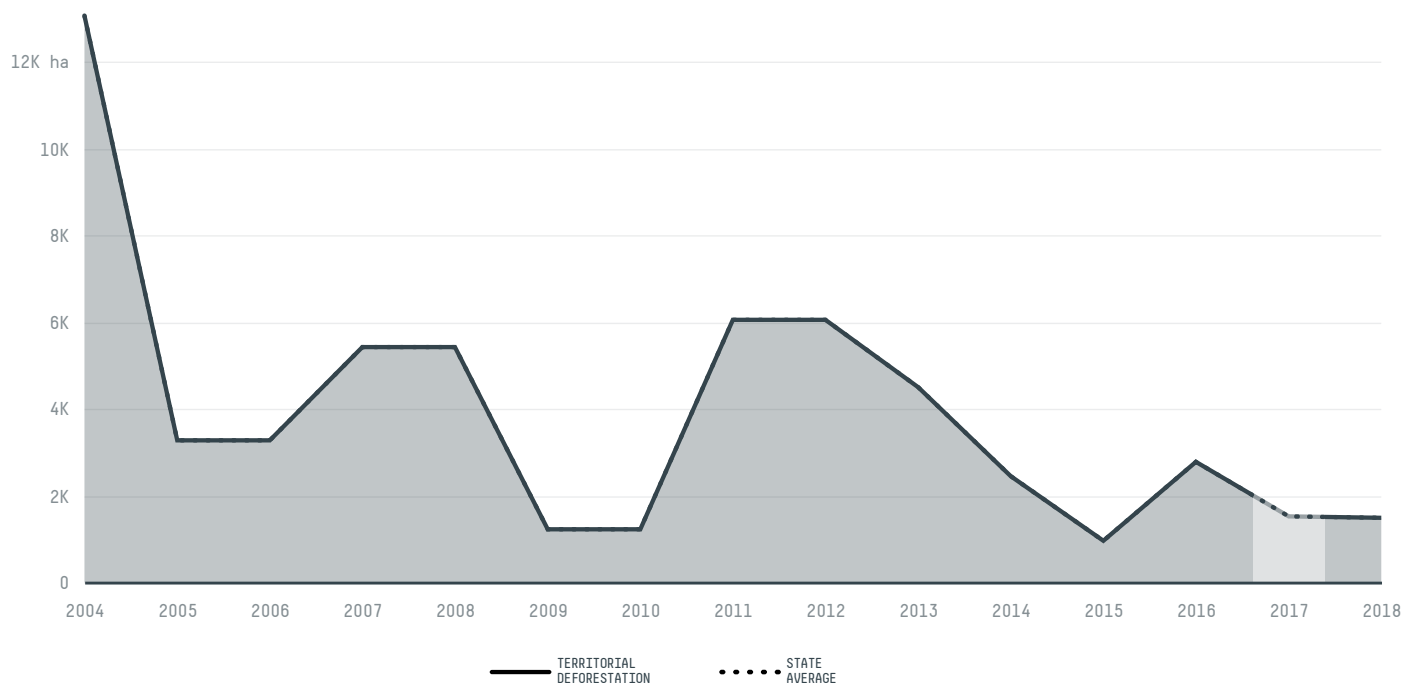
AREA PRODUCTION OF COTTON COTTON LAND  
**4,383 km<sup>2</sup> 47,970 t 12,300 ha**

In 2017, Tasso Fragoso produced 47,970 t of cotton occupying a total of 12,300 ha of land. With 0.67% of the total production, it ranks 21st in Brazil in cotton production. The largest exporter of cotton in Tasso Fragoso was Slc Agricola Pejucara Ltda, which accounted for 100.0% of the total exports, and the main destination was Vietnam.

AGRICULTURAL INDICATORS	SCORE
Production of cotton	47,970 t
Cotton yield	3.9 t/ha
Agricultural land used for cotton	4.8 %
ENVIRONMENTAL INDICATORS	SCORE
Territorial deforestation	1,532 ha
Land-based CO2 emissions	261,066.7 t CO2
Water scarcity	2 /7

SOCIO-ECONOMIC INDICATORS	SCORE
Human Development Index	0.599 /1
GDP per capita	- USD/capita
GDP from agriculture	- %
Smallholder dominance	13 %
Reported cases of forced labour	-
Population	8,130
Reported cases of land conflicts	-
TERRITORIAL GOVERNANCE	SCORE
Legal Reserve deficit	8,058.8 ha
Legal Reserve deficit as a % of private land	2.4 %
Protected vegetation in private land	112,965.4 ha
Unprotected vegetation in private land	107,478.8 ha

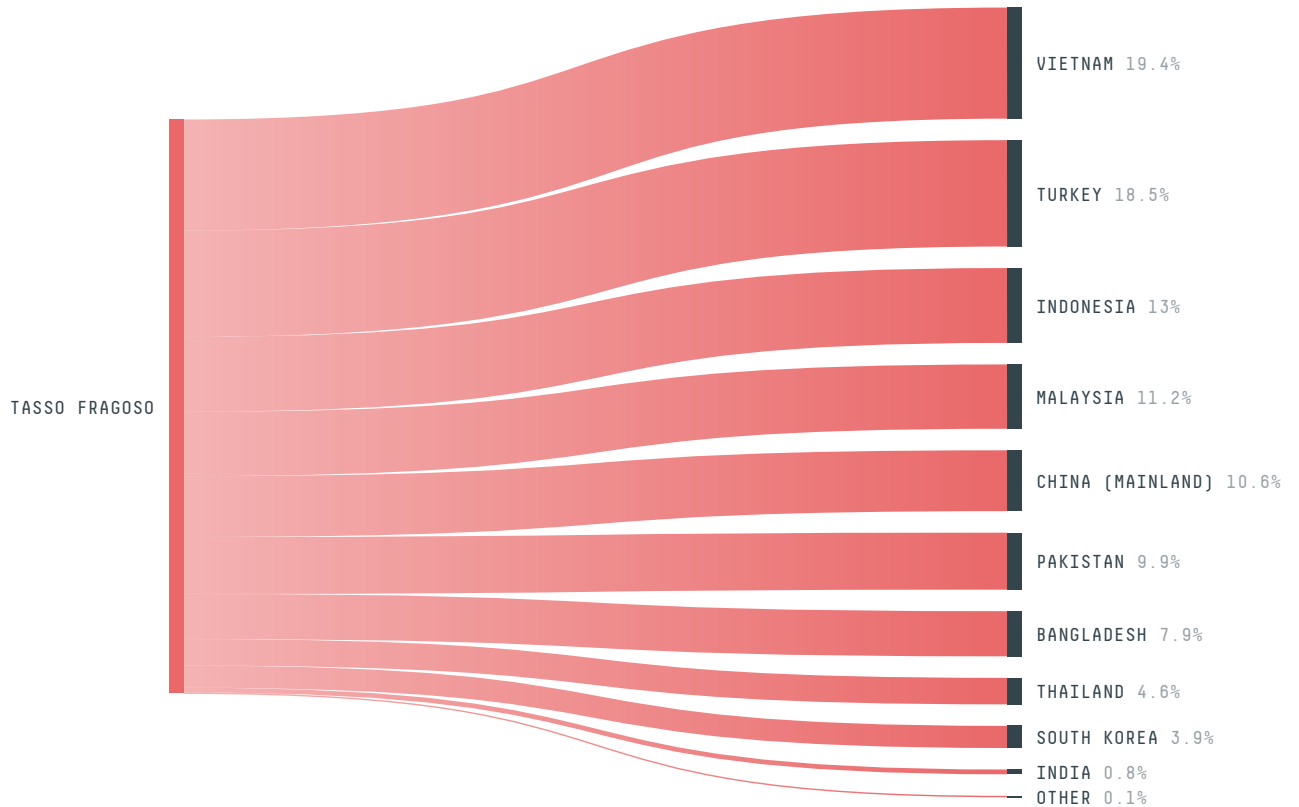
### DEFORESTATION TRAJECTORY OF TASSO FRAGOSO



## TOP TRADERS OF COTTON IN TASSO FRAGOSO IN 2017




## TOP IMPORTING COUNTRIES OF COTTON FROM TASSO FRAGOSO IN 2017





Trase is a partnership between

 Stockholm Environment Institute

 Global Canopy Programme

In collaboration with

 vizzuality

 The European Forest Institute

and many other organizations and individuals.

Donors

 The Global Environment Facility

 WWF

 Europe

 Gordon and Betty Moore Foundation

 The Nature Conservancy

 Department for International Development

 Formas

 Norway's International Climate and Forest Initiative (NICFI)

[Terms of Use](#) · [Privacy policy](#) · [Cookie policy](#) · [Contact us](#)