



# trase

## Aurora do para

COMMODITY    YEAR    COUNTRY    BIOME  
**Corn**    **2016**    **Brazil**    **Amazonia**

AREA    PRODUCTION OF CORN    CORN LAND  
**1,812 km<sup>2</sup>**    **504 t**    **240 ha**

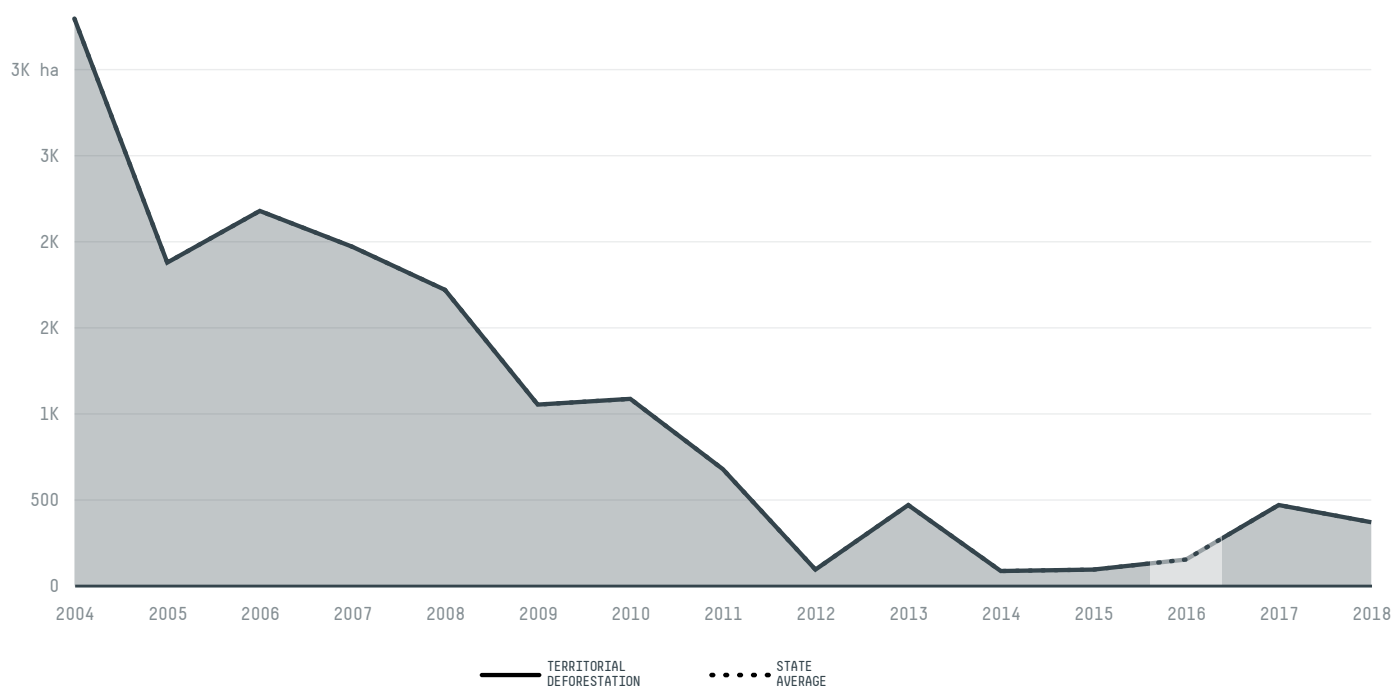
In 2016, Aurora Do Para produced 504 t of corn occupying a total of 240 ha of land. With less than 0.01% of the total production, it ranks 1635th in Brazil in corn production.

AGRICULTURAL INDICATORS	SCORE
Production of corn	504 t
Corn yield	2.1 t/ha
Agricultural land used for corn	7.1 %
Production of corn (first crop)	504 t
Production of corn (second crop)	0 t
Area of corn (first crop)	240 ha
Area of corn (second crop)	0 ha
Corn yield (first crop)	2.1 t/ha
Corn yield (second crop)	0 t/ha
ENVIRONMENTAL INDICATORS	SCORE
Territorial deforestation	151 ha
Land-based CO2 emissions	113,310.1 t CO2


SOCIO-ECONOMIC INDICATORS	SCORE
Human Development Index	0.519 /1
GDP per capita	2,849 USD/capita
GDP from agriculture	39.9 %
Smallholder dominance	51 %
Reported cases of forced labour	-
Population	28,441
Reported cases of land conflicts	-

TERRITORIAL GOVERNANCE	SCORE
Legal Reserve deficit	2,540.5 ha
Legal Reserve deficit as a % of private land	2.1 %
Protected vegetation in private land	70,832.3 ha
Unprotected vegetation in private land	2,932.2 ha


### DEFORESTATION TRAJECTORY OF AURORA DO PARA



## TOP TRADERS OF CORN IN AURORA DO PARA IN 2016



## TOP IMPORTING COUNTRIES OF CORN FROM AURORA DO PARA IN 2016



 Stockholm Environment Institute

 vizzuality

 The Global Environment Facility

 WWF

 Europe

 Global Canopy Programme

 The European Forest Institute

 Gordon and Betty Moore Foundation

 The Nature Conservancy

and many other organizations and individuals.

 Department for International Development

 Formas

 Norway's International Climate and Forest Initiative (NICFI)

[Terms of Use](#) · [Privacy policy](#) · [Cookie policy](#) · [Contact us](#)