



# trase

## Almeirim

COMMODITY    YEAR    COUNTRY    BIOME  
**Corn    2017    Brazil    Amazonia**

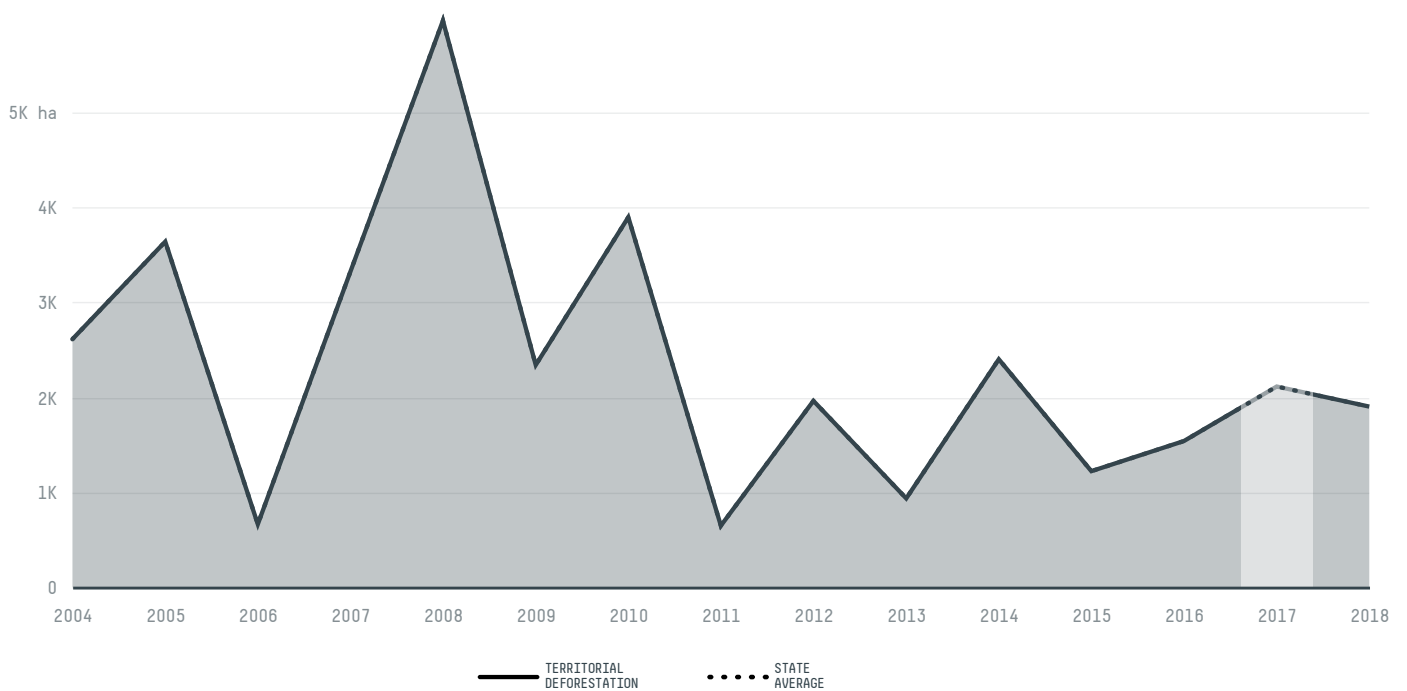
AREA    PRODUCTION OF CORN    CORN LAND  
**72,955 km<sup>2</sup>    143 t    100 ha**

In 2017, Almeirim produced 143 t of corn occupying a total of 100 ha of land. With less than 0.01% of the total production, it ranks 2098th in Brazil in corn production.

AGRICULTURAL INDICATORS	SCORE
Production of corn	143 t
Corn yield	1.4 t/ha
Agricultural land used for corn	24.1 %
Production of corn (first crop)	143 t
Production of corn (second crop)	0 t
Area of corn (first crop)	100 ha
Area of corn (second crop)	0 ha
Corn yield (first crop)	1.4 t/ha
Corn yield (second crop)	0 t/ha
ENVIRONMENTAL INDICATORS	SCORE
Territorial deforestation	2,114 ha
Land-based CO2 emissions	1,602,611.5 t CO2

SOCIO-ECONOMIC INDICATORS	SCORE
Human Development Index	0.642 /1
GDP per capita	- USD/capita
GDP from agriculture	- %
Smallholder dominance	10 %
Reported cases of forced labour	-
Population	33,562
Reported cases of land conflicts	1
TERRITORIAL GOVERNANCE	SCORE
Legal Reserve deficit	0 ha
Legal Reserve deficit as a % of private land	0 %
Protected vegetation in private land	1,042,256.1 ha
Unprotected vegetation in private land	151,527.7 ha

### DEFORESTATION TRAJECTORY OF ALMEIRIM



## TOP TRADERS OF CORN IN ALMEIRIM IN 2017



## TOP IMPORTING COUNTRIES OF CORN FROM ALMEIRIM IN 2017




 Stockholm Environment Institute

 vizzuality

 The Global Environment Facility

 WWF

 Europe

 Global Canopy Programme

 The European Forest Institute


 Gordon and Betty Moore Foundation

 The Nature Conservancy

and many other organizations and individuals.

 Department for International Development

 Formas

 Norway's International Climate and Forest Initiative (NICFI)

[Terms of Use](#) · [Privacy policy](#) · [Cookie policy](#) · [Contact us](#)