



trase

Mojui dos campos

COMMODITY YEAR COUNTRY BIOME
Corn **2017** **Brazil** **Amazonia**

AREA PRODUCTION OF CORN CORN LAND
4,988 km² **21,925 t** **10,541 ha**

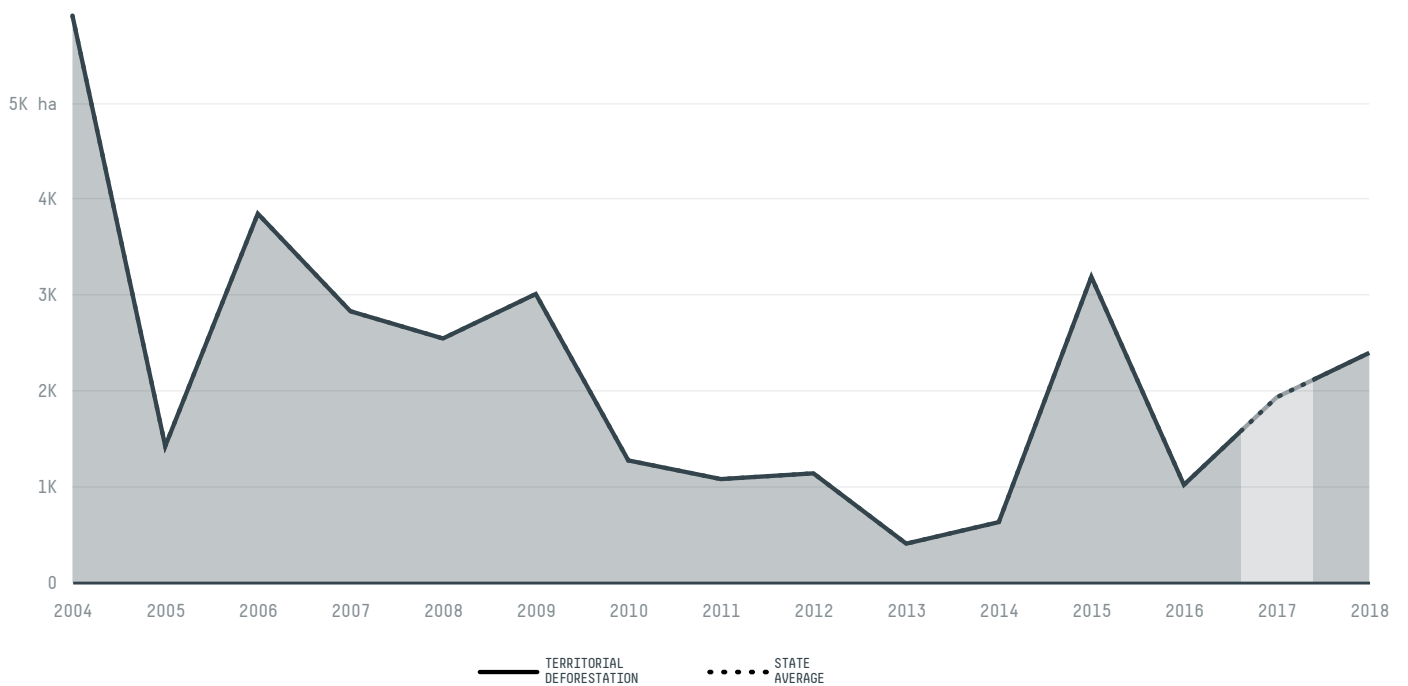
In 2017, Mojui Dos Campos produced 21,925 t of corn occupying a total of 10,541 ha of land. With 0.01% of the total production, it ranks 628th in Brazil in corn production.

AGRICULTURAL INDICATORS	SCORE
Production of corn	21,925 t
Corn yield	2.1 t/ha
Agricultural land used for corn	29.3 %
Production of corn (first crop)	1,925 t
Production of corn (second crop)	20,000 t
Area of corn (first crop)	550 ha
Area of corn (second crop)	10,000 ha
Corn yield (first crop)	3.5 t/ha
Corn yield (second crop)	2 t/ha
ENVIRONMENTAL INDICATORS	SCORE
Territorial deforestation	1,933 ha
Land-based CO2 emissions	1,422,563.2 t CO2

SOCIO-ECONOMIC INDICATORS	SCORE
Human Development Index	- /1
GDP per capita	- USD/capita
GDP from agriculture	- %
Smallholder dominance	80 %
Reported cases of forced labour	-
Population	-
Reported cases of land conflicts	-

TERRITORIAL GOVERNANCE	SCORE
Legal Reserve deficit	938.3 ha
Legal Reserve deficit as a % of private land	0.2 %
Protected vegetation in private land	288,204.5 ha
Unprotected vegetation in private land	27,907.5 ha

DEFORESTATION TRAJECTORY OF MOJUI DOS CAMPOS




TOP TRADERS OF CORN IN MOJUI DOS CAMPOS IN 2017



TOP IMPORTING COUNTRIES OF CORN FROM MOJUI DOS CAMPOS IN 2017




 Stockholm Environment Institute

 vizzuality

 The Global Environment Facility

 WWF

 Europe

 Global Canopy Programme

 The European Forest Institute


 Gordon and Betty Moore Foundation

 The Nature Conservancy

and many other organizations and individuals.

 Department for International Development

 Formas

 Norway's International Climate and Forest Initiative (NICFI)

[Terms of Use](#) · [Privacy policy](#) · [Cookie policy](#) · [Contact us](#)