



trase

Curua

COMMODITY YEAR COUNTRY BIOME
Corn 2017 Brazil Amazonia

AREA PRODUCTION OF CORN CORN LAND
1,431 km² 100 t 100 ha

In 2017, Curua produced 100 t of corn occupying a total of 100 ha of land. With less than 0.01% of the total production, it ranks 2136th in Brazil in corn production.

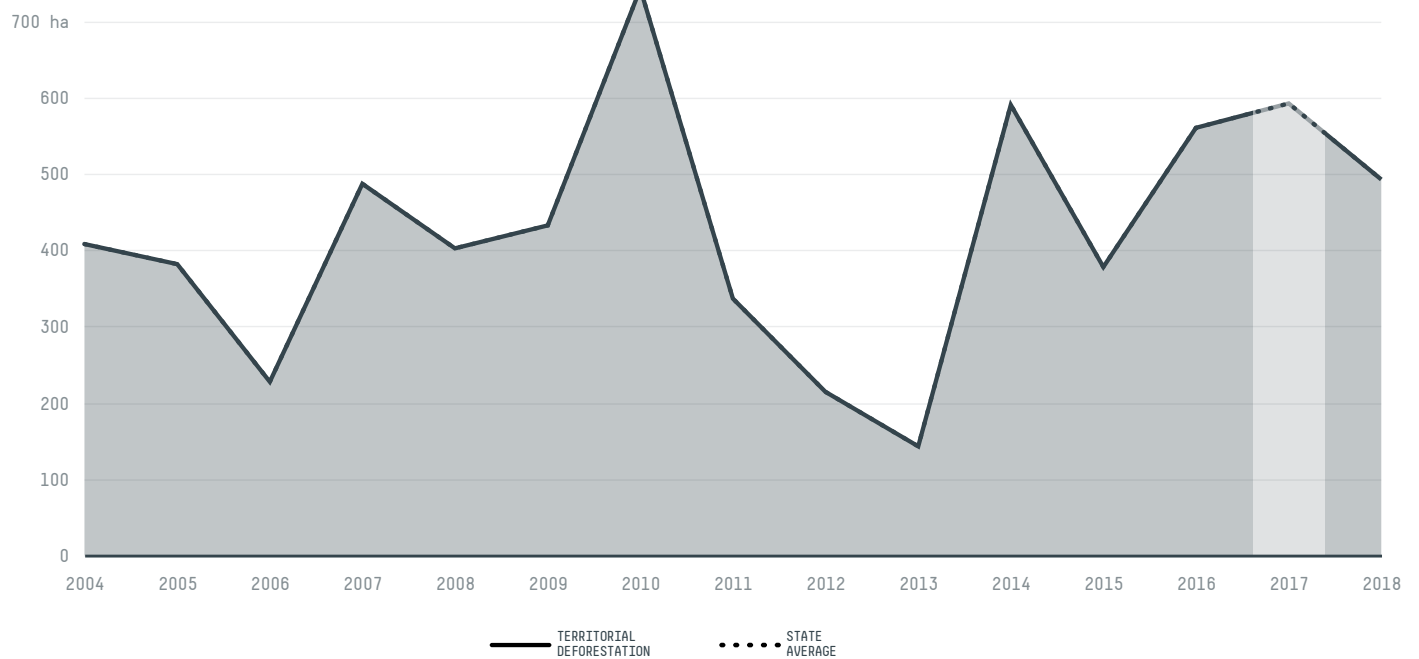
AGRICULTURAL INDICATORS	SCORE
Production of corn	100 t
Corn yield	1 t/ha
Agricultural land used for corn	38 %
Production of corn (first crop)	100 t
Production of corn (second crop)	0 t
Area of corn (first crop)	100 ha
Area of corn (second crop)	0 ha
Corn yield (first crop)	1 t/ha
Corn yield (second crop)	0 t/ha
ENVIRONMENTAL INDICATORS	SCORE
Territorial deforestation	593 ha
Land-based CO2 emissions	399,046.1 t CO2

This website uses cookies to provide you with an improved user experience. By continuing to browse this site, you consent to the use of cookies and similar technologies. Please visit our [privacy policy](#) for further details.


I AGREE

SOCIO-ECONOMIC INDICATORS	SCORE
Human Development Index	0.578 /1
GDP per capita	- USD/capita
GDP from agriculture	- %
Smallholder dominance	82 %
Reported cases of forced labour	-
Population	13,097
Reported cases of land conflicts	-
TERRITORIAL GOVERNANCE	SCORE
Legal Reserve deficit	0 ha
Legal Reserve deficit as a % of private land	0 %
Protected vegetation in private land	52,838.9 ha
Unprotected vegetation in private land	2,569.6 ha

DEFORESTATION TRAJECTORY OF CURUA



TOP TRADERS OF CORN IN CURUA IN 2017



TOP IMPORTING COUNTRIES OF CORN FROM CURUA IN 2017



 Stockholm Environment Institute

 vizzuality

 The Global Environment Facility

 WWF

 Europe

 Global Canopy Programme

 The European Forest Institute


 Gordon and Betty Moore Foundation

 The Nature Conservancy

and many other organizations and individuals.

 Department for International Development

 Formas

 Norway's International Climate and Forest Initiative (NICFI)

[Terms of Use](#) · [Privacy policy](#) · [Cookie policy](#) · [Contact us](#)