



trase

Canaa dos carajas

COMMODITY YEAR COUNTRY BIOME
Corn 2016 Brazil Amazonia

AREA PRODUCTION OF CORN CORN LAND
3,146 km² 8,250 t 3,300 ha

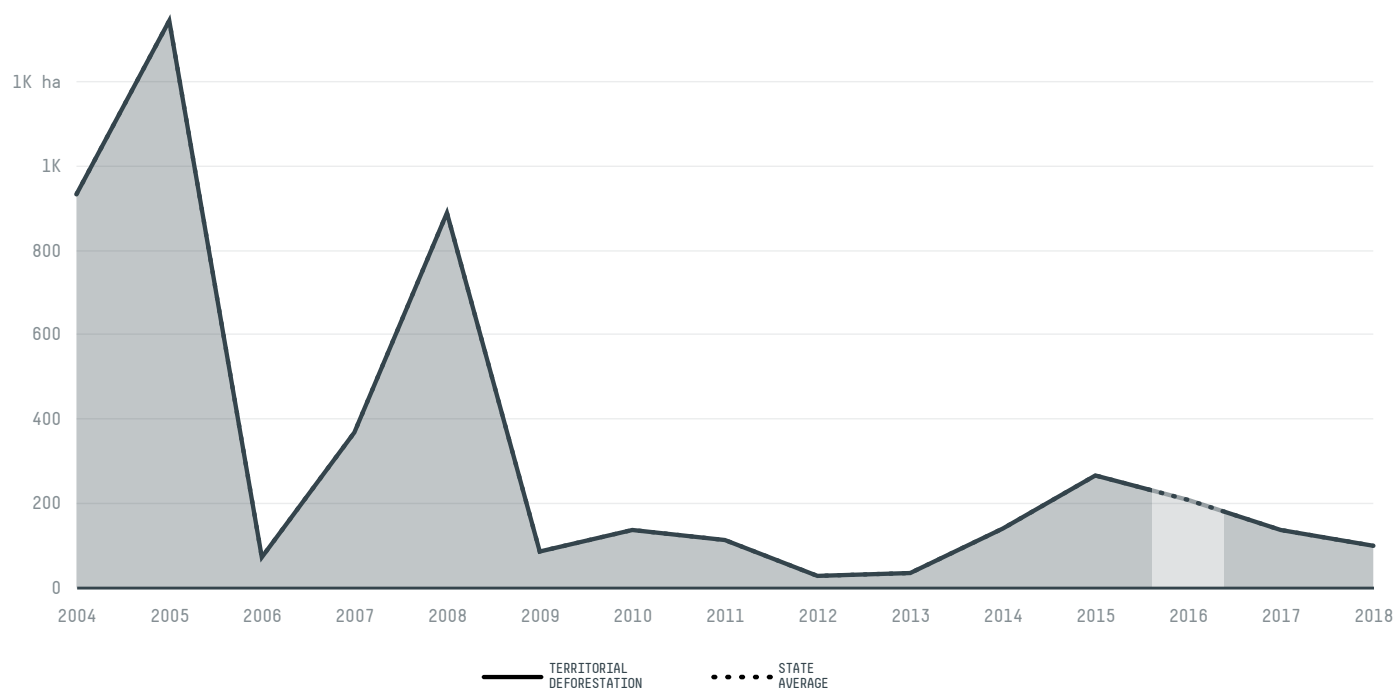
In 2016, Canaa Dos Carajas produced 8,250 t of corn occupying a total of 3,300 ha of land. With 0.01% of the total production, it ranks 875th in Brazil in corn production.

AGRICULTURAL INDICATORS	SCORE
Production of corn	8,250 t
Corn yield	2.5 t/ha
Agricultural land used for corn	90.8 %
Production of corn (first crop)	8,250 t
Production of corn (second crop)	0 t
Area of corn (first crop)	3,300 ha
Area of corn (second crop)	0 ha
Corn yield (first crop)	2.5 t/ha
Corn yield (second crop)	0 t/ha
ENVIRONMENTAL INDICATORS	SCORE
Territorial deforestation	208 ha
Land-based CO2 emissions	120,085.5 t CO2

SOCIO-ECONOMIC INDICATORS	SCORE
Human Development Index	0.673 /1
GDP per capita	19,261 USD/capita
GDP from agriculture	2.7 %
Smallholder dominance	47 %
Reported cases of forced labour	-
Population	31,062
Reported cases of land conflicts	-

TERRITORIAL GOVERNANCE	SCORE
Legal Reserve deficit	16,713.5 ha
Legal Reserve deficit as a % of private land	11 %
Protected vegetation in private land	29,109.8 ha
Unprotected vegetation in private land	107.3 ha

DEFORESTATION TRAJECTORY OF CANAA DOS CARAJAS



TOP TRADERS OF CORN IN CANAA DOS CARAJAS IN 2016

CANAA DOS CARAJAS



DOMESTIC CONSUMPTION 100%

OTHER < 0.1%

TOP IMPORTING COUNTRIES OF CORN FROM CANAA DOS CARAJAS IN 2016

CANAA DOS CARAJAS



BRAZIL 100%

OTHER < 0.1%




 Stockholm Environment Institute

 vizzuality

 The Global Environment Facility

 WWF

 Europe

 Global Canopy Programme

 The European Forest Institute


 Gordon and Betty Moore Foundation

 The Nature Conservancy

and many other organizations and individuals.

 Department for International Development

 Formas

 Norway's International Climate and Forest Initiative (NICFI)

[Terms of Use](#) · [Privacy policy](#) · [Cookie policy](#) · [Contact us](#)