



trase

Curralinho

COMMODITY YEAR COUNTRY BIOME
Corn **2017** **Brazil** **Amazonia**

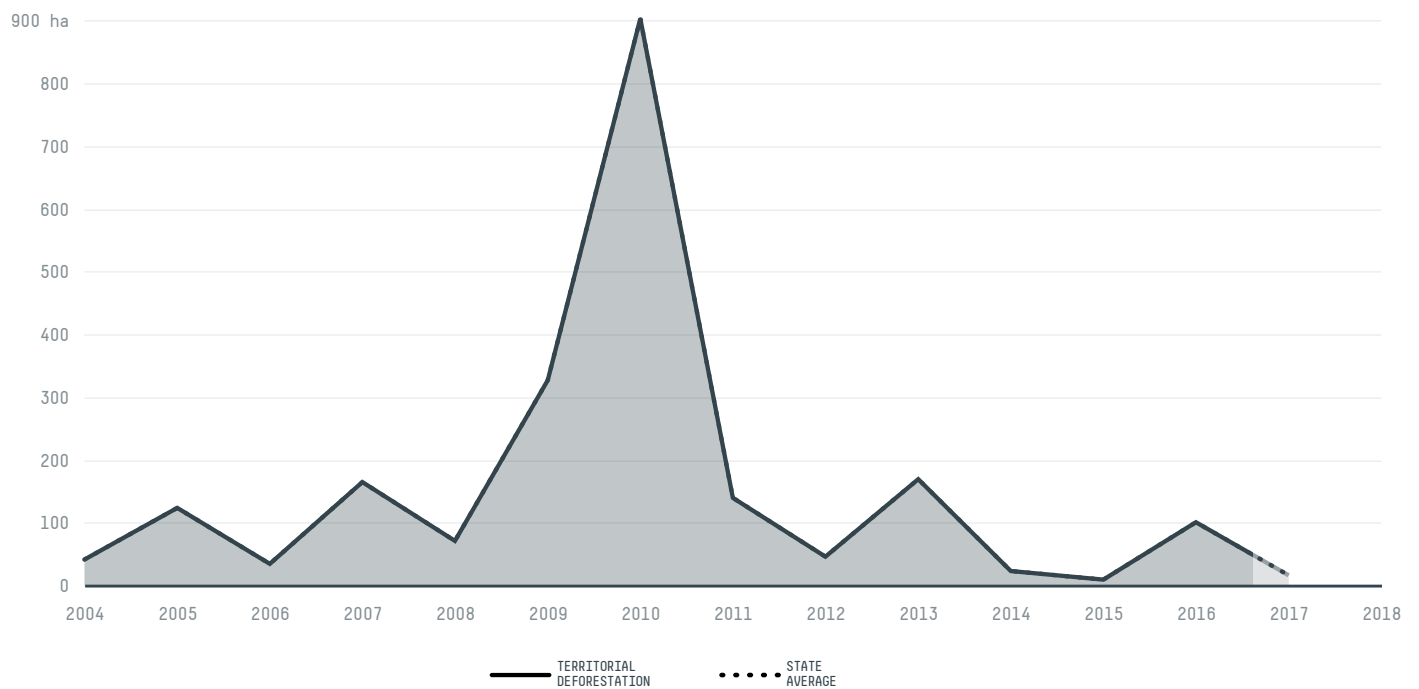
AREA PRODUCTION OF CORN CORN LAND
3,617 km² **4 t** **5 ha**

In 2017, Curralinho produced 4 t of corn occupying a total of 5 ha of land. With less than 0.01% of the total production, it ranks 2227th in Brazil in corn production.


AGRICULTURAL INDICATORS	SCORE
Production of corn	4 t
Corn yield	0.8 t/ha
Agricultural land used for corn	1.2 %
Production of corn (first crop)	4 t
Production of corn (second crop)	0 t
Area of corn (first crop)	5 ha
Area of corn (second crop)	0 ha
Corn yield (first crop)	0.8 t/ha
Corn yield (second crop)	0 t/ha
ENVIRONMENTAL INDICATORS	SCORE
Territorial deforestation	15 ha
Land-based CO2 emissions	12,314.9 t CO2

SOCIO-ECONOMIC INDICATORS	SCORE
Human Development Index	0.502 /1
GDP per capita	- USD/capita
GDP from agriculture	- %
Smallholder dominance	88 %
Reported cases of forced labour	-
Population	30,915
Reported cases of land conflicts	-
TERRITORIAL GOVERNANCE	SCORE
Legal Reserve deficit	0 ha
Legal Reserve deficit as a % of private land	0 %
Protected vegetation in private land	45,677.1 ha
Unprotected vegetation in private land	5,477.4 ha


DEFORESTATION TRAJECTORY OF CURRALINHO



TOP TRADERS OF CORN IN CURRALINHO IN 2017



TOP IMPORTING COUNTRIES OF CORN FROM CURRALINHO IN 2017



 Stockholm Environment Institute

 vizzuality

 The Global Environment Facility

 WWF

 Europe

 Global Canopy Programme

 The European Forest Institute


 Gordon and Betty Moore Foundation

 The Nature Conservancy

and many other organizations and individuals.

 Department for International Development

 Formas

 Norway's International Climate and Forest Initiative (NICFI)

[Terms of Use](#) · [Privacy policy](#) · [Cookie policy](#) · [Contact us](#)