



# trase

## Dom eliseu

COMMODITY    YEAR    COUNTRY    BIOME  
**Corn    2017    Brazil    Amazonia**

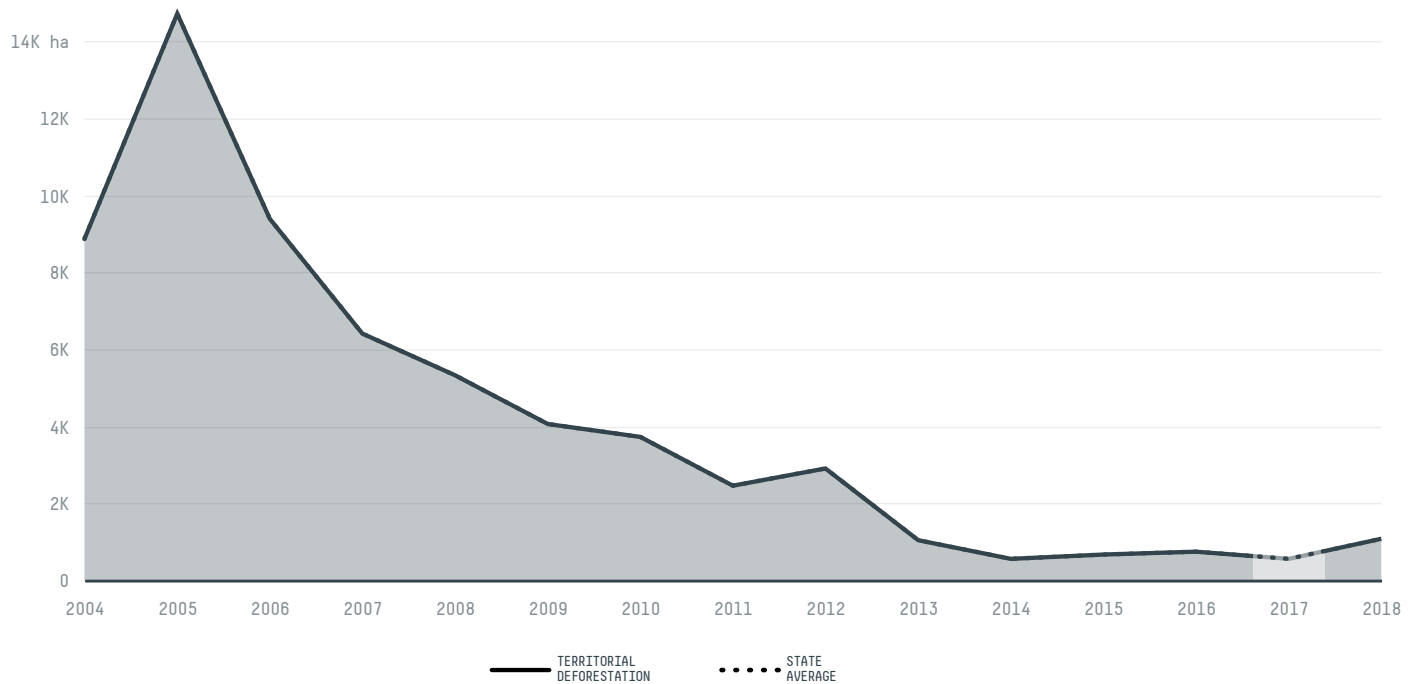
AREA    PRODUCTION OF CORN    CORN LAND  
**5,269 km<sup>2</sup>    59,400 t    13,200 ha**

In 2017, Dom Eliseu produced 59,400 t of corn occupying a total of 13,200 ha of land. With 0.04% of the total production, it ranks 296th in Brazil in corn production.


AGRICULTURAL INDICATORS	SCORE
Production of corn	59,400 t
Corn yield	4.5 t/ha
Agricultural land used for corn	12.4 %
Production of corn (first crop)	59,400 t
Production of corn (second crop)	0 t
Area of corn (first crop)	13,200 ha
Area of corn (second crop)	0 ha
Corn yield (first crop)	4.5 t/ha
Corn yield (second crop)	0 t/ha
ENVIRONMENTAL INDICATORS	SCORE
Territorial deforestation	568 ha
Land-based CO2 emissions	398,210.9 t CO2

SOCIO-ECONOMIC INDICATORS	SCORE
Human Development Index	0.615 /1
GDP per capita	- USD/capita
GDP from agriculture	- %
Smallholder dominance	25 %
Reported cases of forced labour	-
Population	54,602
Reported cases of land conflicts	-
TERRITORIAL GOVERNANCE	SCORE
Legal Reserve deficit	19,130.1 ha
Legal Reserve deficit as a % of private land	4.1 %
Protected vegetation in private land	274,427 ha
Unprotected vegetation in private land	19,170 ha


### DEFORESTATION TRAJECTORY OF DOM ELISEU



## TOP TRADERS OF CORN IN DOM ELISEU IN 2017



## TOP IMPORTING COUNTRIES OF CORN FROM DOM ELISEU IN 2017



 Stockholm Environment Institute

 vizzuality

 The Global Environment Facility

 WWF

 Europe

 Global Canopy Programme

 The European Forest Institute

 Gordon and Betty Moore Foundation

 The Nature Conservancy

and many other organizations and individuals.

 Department for International Development

 Formas

 Norway's International Climate and Forest Initiative (NICFI)

[Terms of Use](#) · [Privacy policy](#) · [Cookie policy](#) · [Contact us](#)